

**NOTICE!!**

**These documents have been scanned!**

**Do not place un-scanned documents beneath this notice!**

**Do not remove this notice from this file!**

GPO Jacket No. 560-102  
Print Order 61540  
Rise Business Services, LLC  
Job=AZ15 5/16/2019



Box Number= AZ15054



Claim Begin-End: AMC411874-AMC411898

1 Initial Receipt



AZ15054-2

AMC411759-AMC412495

**United States Department of the Interior**  
**Bureau of Land Management**  
 LANDS/RECREATION & PLANNING  
 ONE N CENTRAL AVE  
 PHOENIX, AZ 85004 -2203  
 Phone: 602-417-9200

Receipt

No:

2457123

Transaction #: 2533166  
 Date of Transaction: 11/04/2011

**ENTERED INTO COMPUTER**

CUSTOMER:

DEC 13 2011 *ps*

MINERAL PARK INC  
 8275 N MINERAL PARK RD  
 GOLDEN VALLEY, AZ 86413-8783 US

*\$696 - Refund Authorized RE  
 7-12-12 Money refunded for location  
 & maintenance fees paid on 4 claims located  
 on lands which the US Govt. does not possess  
 the mineral rights. AMC 411888, 411890, 411892*

LINE #	QTY	DESCRIPTION <i>&amp; AMC 411894</i>	REMARKS	UNIT PRICE	TOTAL
1	25.00	LOCATABLE MINERALS / MINING CLAIMS-NEW, UNADJUD, ONE OR MORE AUTH NOS / NEW MINING CLAIM LOCATION FEE \$34 CASES: AMC411874/\$34.00, AMC411875/\$34.00, AMC411876/\$34.00, AMC411877/\$34.00, AMC411878/\$34.00, AMC411879/\$34.00, AMC411880/\$34.00, AMC411881/\$34.00, AMC411882/\$34.00, AMC411883/\$34.00, AMC411884/\$34.00, AMC411885/\$34.00, AMC411886/\$34.00, AMC411887/\$34.00, AMC411888/\$34.00, AMC411889/\$34.00, AMC411890/\$34.00, AMC411891/\$34.00, AMC411892/\$34.00, AMC411893/\$34.00, AMC411894/\$34.00, AMC411895/\$34.00, AMC411896/\$34.00, AMC411897/\$34.00, AMC411898/\$34.00		- n/a -	850.00
2	25.00	LOCATABLE MINERALS / MINING CLAIMS-NEW, UNADJUD, ONE OR MORE AUTH NOS / NEW MINING CLAIM MAINT FEE \$140 CASES: AMC411874/\$140.00, AMC411875/\$140.00, AMC411876/\$140.00, AMC411877/\$140.00, AMC411878/\$140.00, AMC411879/\$140.00, AMC411880/\$140.00, AMC411881/\$140.00, AMC411882/\$140.00, AMC411883/\$140.00, AMC411884/\$140.00, AMC411885/\$140.00, AMC411886/\$140.00, AMC411887/\$140.00, AMC411888/\$140.00, AMC411889/\$140.00, AMC411890/\$140.00, AMC411891/\$140.00, AMC411892/\$140.00, AMC411893/\$140.00, AMC411894/\$140.00, AMC411895/\$140.00, AMC411896/\$140.00, AMC411897/\$140.00, AMC411898/\$140.00		- n/a -	3500.00
3	25.00	LOCATABLE MINERALS / MINING CLAIMS-NEW, UNADJUD, ONE OR MORE AUTH NOS / NEW MINING CLAIM PROCESSING FEE \$15 CASES: AMC411874/\$15.00, AMC411875/\$15.00, AMC411876/\$15.00, AMC411877/\$15.00, AMC411878/\$15.00, AMC411879/\$15.00, AMC411880/\$15.00, AMC411881/\$15.00, AMC411882/\$15.00, AMC411883/\$15.00, AMC411884/\$15.00, AMC411885/\$15.00, AMC411886/\$15.00, AMC411887/\$15.00, AMC411888/\$15.00, AMC411889/\$15.00, AMC411890/\$15.00, AMC411891/\$15.00, AMC411892/\$15.00, AMC411893/\$15.00, AMC411894/\$15.00, AMC411895/\$15.00, AMC411896/\$15.00, AMC411897/\$15.00, AMC411898/\$15.00		- n/a -	375.00

<b>TOTAL:</b>	<b>\$4,725.00</b>
---------------	-------------------

PAYMENT INFORMATION			
---------------------	--	--	--

1	AMOUNT:	4725.00	POSTMARKED:	10/28/2011
	TYPE:	CHECK	RECEIVED:	11/03/2011
	CHECK NO:	33532		
	NAME:	MINERAL PARK INC 8275 N MINERAL PARK RD GOLDEN VALLEY AZ 86413-8783 US		

REMARKS
---------

PLEASE IN THE FUTURE DO NOT STAPLE YOUR DOCUMENTS TOGETHER/THANK YOU
--

This receipt was generated by the automated BLM Collections and Billing System and is a paper representation of a portion of the official electronic record contained therein.

**NOTICE!!**

**These documents have been scanned!**

**Do not place un-scanned documents beneath this notice!**

**Do not remove this notice from this file!**

GPO Jacket No. 560-102  
Print Order 61540  
Rise Business Services, LLC  
Job=AZ15 5/16/2019




Box Number= AZ15054



Claim Begin-End: AMC411874-AMC411898

2 Correspondence



AZ15054-2

AMC411759-AMC412495

OFFICIAL COPIES: /Case Files/ /SD Read/ /Section/ /Author

June 6, 2012

3833 (9310) RE  
AMC411874

CERTIFIED MAIL - RETURN RECEIPT REQUESTED No. 7012 1010 0002 1731 7852

NOTICE

Mineral Park Inc. : This Notice Affects the Claims  
8725 N. Mineral Park Rd : Shown in the Block Below.  
Golden Valley, AZ 86413-8783 :

---

AMC411874, AMC411887, AMC411889, AMC411891, AMC411893, AMC411895  
MPI 1, SAN 15, Tail 2, Tail 4, Tail 6, Tail 8

---

No Rights Acquired on Portions of Lode Claim(s)

Pursuant to Title 43 Code of Federal Regulations 3832.1, this office received your notice(s) of location for recordation of mining claims.

However, portions of the lode mining claim(s) listed above appear to lie within lands that are not open to location for the following reason:

The claims are partially located on land that is not open to location. The surface was reconveyed to the U.S. but the subsurface was retained by the grantor.

Therefore, although the claim(s) has/have been recorded, you have acquired no rights on any portion of the subject mining claim(s) that lie within these lands. Enclosed for reference is a copy of the Master Title Plat.

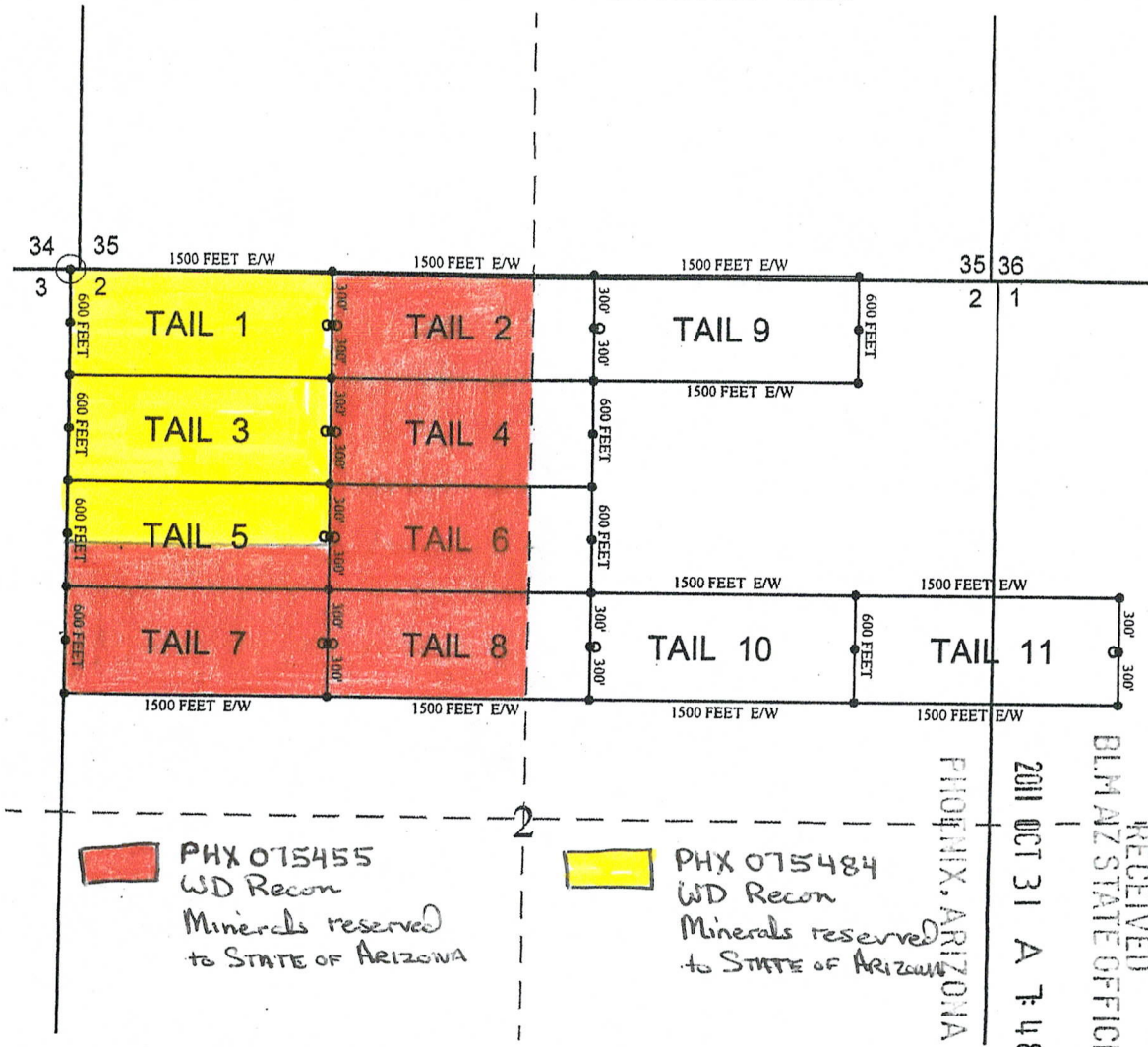
If additional information is required, please contact Rod Ebert at 602-417-9397. Please include your AMC serial number(s) on all correspondence.

/s/ Rebecca Heick

Rebecca Heick  
Group Administrator  
Lands and Minerals

Enclosures  
REbert:lm:060612

# TAIL LODE CLAIM LOCATION MAP



AH0411893

● Corner Posts    ○ Location Monuments    Scale: 1"=1000'

1. The above map depicts the **TAIL - 6** Lode Claim, which is located in the NW 1/4, Sec. 2 & NE 1/4 Sec. 2, Township 22 North, Range 18 West, Gila and Salt River Base and Meridian, Mohave County, Arizona, Mineral Park Mining District.
2. The **northeast corner of the claim** is 1200 feet south and 3000 feet east from the northwest corner of Section 2, Township 22 North, Range 18 West.
3. The type of corner and location monuments used are wood 2"x2"x60" posts and metal tags with location information written thereon.
4. The bearings and distances in degrees and feet between claim corners are as depicted on the above map.



**NOTICE!!**

**These documents have been scanned!**

**Do not place un-scanned documents beneath this notice!**

**Do not remove this notice from this file!**

GPO Jacket No. 560-102  
Print Order 61540  
Rise Business Services, LLC  
Job=AZ15 5/16/2019



Box Number= AZ15054



Claim Begin-End: AMC411874-AMC411898

3 Transfers



AZ15054-2

AMC411759-AMC412495





AMC 397572  
397655  
403137  
411874  
James B. Connor 415438  
Shareholder  
Direct Dial: (602) 530-8524 417114  
E-Mail: jbc@gknet.com 421611

March 10, 2015

**VIA HAND DELIVERY**

Bureau of Land Management  
One North Central Avenue  
Suite 800  
Phoenix, AZ 85004-4427

Re: Notice of Transfer and Assignment

Ladies and Gentlemen:

Enclosed please find a Notice of Transfer and Assignment, as well as our firm's check in the amount of \$2,780.00 for the cost of filing. Please return a file stamped copy to our office. If you have any questions, please do not hesitate to call

Very truly yours,

c/o GALLAGHER & KENNEDY, P.A.

By:   
James B. Connor

JBC:cv  
Enclosures

PHOENIX, ARIZONA  
2015 MAR 10 P 3:23  
BLM AZ STATE OFFICE

ENTERED  
MAR 25 2015  
BY: 

RECEIPT # 3247854

WHEN RECORDED, RETURN TO:

Gallagher & Kennedy, P.A.  
2575 East Camelback Road  
Phoenix, Arizona 85016-9225  
Attn: James B. Connor

**NOTICE OF TRANSFER AND ASSIGNMENT**

Pursuant to A.R.S. Section 11-1134(A)(5), this Quit Claim Deed is exempt from the affidavit requirements of A.R.S. Section 11-1133.


This Notice of Transfer and Assignment is recorded to provide constructive notice of the transfer, conveyance and assignment of the unpatented mining claims listed on Exhibit "A", attached hereto, to Origin Mining Company, LLC, an Arizona limited liability company ("Grantee"), pursuant to that certain (i) Asset Purchase Agreement(s) dated January 7, 2015, by and between Mineral Park, Inc., and Bluefish Energy Corporation (collectively, "Grantor"), on the one hand, and Grantee, on the other, and subject to the terms, provisions, disclaimers and acknowledgments therein, and (ii) Order (A) Approving Asset Purchase Agreement and Authorizing the Sale of Certain Assets of Debtors Mineral Park, Inc. and Bluefish Energy Corporation Outside the Ordinary Course of Business, (B) Authorizing the Sale of Assets Free and Clear of All Liens Claims, Encumbrances and Interests Pursuant to Sections 363(b), (f) and (m) of the Bankruptcy Code, and (C) Granting Related Relief, entered by the United States Bankruptcy Court for the District of Delaware in Case No. 14-11996 (KJC) (Jointly Administered) (the "Case") on January 20, 2015 (the "Sale Order") and subject to the effect of the Sale Order, a copy of which is attached as Exhibit "B" hereto and incorporated herein by this reference.

This Notice of Transfer and Assignment is related to those Special Warranty Deeds recorded in the Official Records of Mohave County on February 25, 2015, as Fee # 2015007955 and 2015007956.

This Notice of Transfer and Assignment will be both recorded in the Mohave County Recorder and with the Bureau of Land Management. The undersigned, as counsel for Grantee, has executed this Notice for the purposes stated herein.

DATED this 10<sup>TH</sup> day of March, 2015.

GALLAGHER & KENNEDY, PA, counsel for  
Grantee Origin Mining Company, LLC.

By:   
Name: JAMES B. CONNOR, Esq.  
Its: Authorized Shareholder

RECEIVED  
MORNING 10 P 3-23  
BLM/MOHAVE COUNTY OFFICE

STATE OF ARIZONA )  
 ) ss.  
COUNTY OF Maricopa )

The foregoing document was acknowledged before me this 10<sup>th</sup> day of March, 2015, by James B. Connor, Esq., of Gallagher & Kennedy, PA, as counsel for Origin Mining Company, LLC, an Arizona limited liability company.

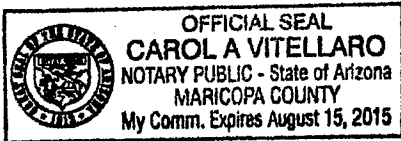
IN WITNESS WHEREOF, I hereunto set my hand and official seal.

My Commission Expires:

8/15/15

Carol A. Vitellaro

NOTARY PUBLIC



REC'D  
BIRMINGHAM OFFICE  
MAR 10 10 30 24  
PHOENIX, ARIZONA

EXHIBIT "A"

278 UNPATENTED MINING CLAIMS AND MILL SITES

Mohave County, Arizona

# claims	AMC Number	Claim Name	Location Date	County Book/ Doc. #	County Page	Amended Date	County Doc No.
1	397572	Jiffy	9/13/2009	7584	694	1/31/2011	2011008683
2	397573	Copper Star 1	9/13/2009	7584	696	9/14/2010	2010057108
						1/31/2011	2011008684
3	397574	White Horse	9/13/2009	7584	698	9/14/2010	2010057109
						1/31/2011	2011008685
4	397575	White Mule	9/13/2009	7584	700	9/14/2010	2010057110
						1/31/2011	2011008686
5	397576	Midway Copper 2	9/13/2009	7584	702	1/31/2011	2011008687
6	397577	Red 42	9/13/2009	7584	704	1/31/2011	2011008688
7	397578	Red 44	9/13/2009	7584	706	1/31/2011	2011008689
8	397579	Red 46	9/13/2009	7584	708	1/31/2011	2011008690
9	397580	TAN # 1	9/13/2009	7584	710	1/31/2011	2011008691
10	397581	TAN # 3	9/13/2009	7584	712	1/31/2011	2011008692
11	397582	TAN # 5	9/13/2009	7584	714	1/31/2011	2011008693
12	397583	TAN # 6	9/13/2009	7584	716	1/31/2011	2011008694
13	397584	Fox # 11	9/13/2009	7584	718	9/14/2010	2010057111
						1/31/2011	2011008695
14	397585	Fox # 13	9/13/2009	7584	720	9/14/2010	2010057112
						1/31/2011	2011008696
15	397586	Fox # 14	9/13/2009	7584	722	9/14/2010	2010057113
						1/31/2011	2011008697
16	397587	Fox # 15	9/13/2009	7584	724	9/14/2010	2010057114
						1/31/2011	2011008698
17	397588	Fox # 16	9/13/2009	7584	726	9/14/2010	2010057115
						1/31/2011	2011008699
18	397589	Fox # 17	9/13/2009	7584	728	1/31/2011	2011008700
19	397590	Fox # 18	9/13/2009	7584	730	1/31/2011	2011008701
20	397591	Fox # 28	9/13/2009	7584	732	1/31/2011	2011008702
21	397592	Fox # 30	9/13/2009	7584	734	1/31/2011	2011008703
22	397593	Fox # 32	9/13/2009	7584	736	1/31/2011	2011008704
23	397594	Fox # 33	9/13/2009	7584	738	1/31/2011	2011008705
24	397595	Fox # 34	9/13/2009	7584	740	1/31/2011	2011008706
25	397596	Fox # 35	9/13/2009	7584	742	1/31/2011	2011008707
26	397597	Fox # 36	9/13/2009	7584	744	1/31/2011	2011008708
27	397598	Fox # 56	9/13/2009	7584	746	1/31/2011	2011008709

28	397599	Fox # 58	9/13/2009	7584	748	1/31/2011	2011008710
29	397600	Fox # 60	9/13/2009	7584	750	1/31/2011	2011008711
30	397601	Fox # 62	9/13/2009	7584	752	1/31/2011	2011008712
31	397602	Fox # 63	9/13/2009	7584	754	1/31/2011	2011008713
32	403145	Fox # 64	9/14/2010	2010057093		1/31/2011	2011008714
						8/18/2011	2011044606
						6/13/2013	2013031302
33	397604	Fox # 65	9/13/2009	7584	758	1/31/2011	2011008715
34	403146	Fox # 66	9/14/2010	2010057094		1/31/2011	2011008716
						8/18/2011	2011044607
						6/13/2013	2013031303
35	397606	Fox # 67	9/13/2009	7584	762	1/31/2011	2011008717
36	403147	Fox # 68	9/14/2010	2010057095		1/31/2011	2011008718
						8/18/2011	2011044608
						6/13/2013	2013031304
37	397608	Fox # 69	9/13/2009	7584	766	1/31/2011	2011008719
38	397609	Fox # 71	9/13/2009	7584	768	1/31/2011	2011008720
39	397610	Duke #1	9/13/2009	7584	770	1/31/2011	2011008721
40	397611	Duke #2	9/13/2009	7584	772	1/31/2011	2011008722
41	397612	Duke #3	9/13/2009	7584	774	1/31/2011	2011008723
42	397613	Duke #9	9/13/2009	7584	776	1/31/2011	2011008724
43	397614	Duke #10	9/13/2009	7584	778	1/31/2011	2011008725
44	397615	Duke #11	9/13/2009	7584	780	1/31/2011	2011008726
45	397616	Duke #12	9/13/2009	7584	782	1/31/2011	2011008727
46	397617	Duke #13	9/13/2009	7584	784	1/31/2011	2011008728
47	397618	Duke #14	9/13/2009	7584	786	1/31/2011	2011008729
48	397619	Duke #15	9/13/2009	7584	788	1/31/2011	2011008730
49	397620	Duke #16	9/13/2009	7584	790	1/31/2011	2011008731
50	397621	Duke #17	9/13/2009	7584	792	1/31/2011	2011008732
51	397622	Duke #18	9/13/2009	7584	794	1/31/2011	2011008733
52	397623	Duke #19	9/13/2009	7584	796	1/31/2011	2011008734
53	397624	Duke #20	9/13/2009	7584	798	1/31/2011	2011008735
54	397625	Duke #21	9/13/2009	7584	800	1/31/2011	2011008736
55	397626	Duke #22	9/13/2009	7584	802	1/31/2011	2011008737
56	397627	Duke #23	9/13/2009	7584	804	1/31/2011	2011008738
57	397628	Duke #24	9/13/2009	7584	806	1/31/2011	2011008739
58	397629	Duke #25	9/13/2009	7584	808	1/31/2011	2011008740
59	397630	Duke #26	9/13/2009	7584	810	1/31/2011	2011008741
60	397631	Duke #27	9/13/2009	7584	812	1/31/2011	2011008742
61	397632	Duke #28	9/13/2009	7584	814	1/31/2011	2011008743
62	397633	Duke #39	9/13/2009	7584	816	1/31/2011	2011008744
63	397634	Duke #40	9/13/2009	7584	818	1/31/2011	2011008745
64	397635	Duke #41	9/13/2009	7584	820	1/31/2011	2011008746

65	397636	Duke #42	9/13/2009	7584	822	1/31/2011	2011008747
66	397637	Duke #43	9/13/2009	7584	824	1/31/2011	2011008748
67	421621	Duke #44	2/15/2013	2013010100			
68	421622	Duke #45	2/15/2013	2013010101			
69	421623	Duke #46	2/15/2013	2013010102			
70	421624	Duke #47	2/15/2013	2013010103			
71	403141	Duke #48	9/14/2010	2010057100			
72	403142	Duke #49	9/14/2010	2010057101			
73	403143	Duke #50	9/14/2010	2010057102			
74	403144	Duke #51	9/14/2010	2010057103			
75	397655	BIG BOY	9/19/2009	7589	730	1/31/2011	2011008749
76	405562	Canyon Red Fraction #2	1/5/2011	2011008681			
77	397657	Copper Queen	9/20/2009	7589	734	1/31/2011	2011008750
78	397658	COUSIN JACK COPPER 7	9/16/2009	7589	736	1/31/2011	2011008751
79	397659	COUSIN JACK COPPER 8	9/16/2009	7589	738	1/31/2011	2011008752
80	397660	COUSIN JACK COPPER 9	9/16/2009	7589	740	1/31/2011	2011008753
81	397661	E.B.S.	9/16/2009	7589	742	1/31/2011	2011008754
82	397662	Fox #54	9/19/2009	7589	744	1/31/2011	2011008755
83	397663	Hope No 1	9/19/2009	7589	746	1/31/2011	2011008756
84	397664	Hope No 2	9/20/2009	7589	748	1/31/2011	2011008757
85	397665	Juniper #1	9/19/2009	7589	750	1/31/2011	2011008758
86	397666	Juniper #3	9/19/2009	7589	752	1/31/2011	2011008759
87	397667	Juniper #4	9/19/2009	7589	754	1/31/2011	2011008760
88	397668	Juniper #5	9/19/2009	7589	756	1/31/2011	2011008761
89	397669	Juniper #6	9/19/2009	7589	758	1/31/2011	2011008762
90	397670	Juniper #7	9/19/2009	7589	760	1/31/2011	2011008763
91	397671	K	9/19/2009	7589	762	1/31/2011	2011008764
92	397672	Morning Sun	9/19/2009	7589	764	1/31/2011	2011008765
93	397673	Nellie C	9/20/2009	7589	766	1/31/2011	2011008766
94	397674	Pat No. 1	9/16/2009	7589	768	1/31/2011	2011008767
95	397675	Pat No. 2	9/16/2009	7589	770	1/31/2011	2011008768
96	397676	Pat No. 3	9/16/2009	7589	772	1/31/2011	2011008769
97	397677	Pat No. 8	9/16/2009	7589	774	1/31/2011	2011008770
98	397678	Pat No. 9	9/16/2009	7589	776	1/31/2011	2011008771
99	397679	Pat No. 10	9/16/2009	7589	778	1/31/2011	2011008772
100	397680	PURPLE SAGE	9/16/2009	7589	780	1/31/2011	2011008773
101	397681	Queen Key	9/20/2009	7589	782	1/31/2011	2011008774
102	397682	RED 22	9/16/2009	7589	784	1/31/2011	2011008775
103	397683	RED 24	9/16/2009	7589	786	1/31/2011	2011008776
104	397684	RED 25	9/16/2009	7589	788	1/31/2011	2011008777

2011  
11  
15

105	397685	RED 26	9/16/2009	7589	790	1/31/2011	2011008778
106	397686	RED 27	9/16/2009	7589	792	1/31/2011	2011008779
107	397687	RED 28	9/16/2009	7589	794	1/31/2011	2011008780
108	397688	RED 29	9/16/2009	7589	796	1/31/2011	2011008781
109	405563	RED 36	1/5/2011	2011008682		6/13/2013	2013031305
110	397690	RED 39	9/16/2009	7589	800	1/31/2011	2011008782
111	397691	Red 41	9/19/2009	7589	802	1/31/2011	2011008783
112	397692	Red 43	9/16/2009	7589	804	1/31/2011	2011008784
113	397693	Red 45	9/16/2009	7589	806	1/31/2011	2011008785
114	397694	Red 47	9/19/2009	7589	808	1/31/2011	2011008786
115	397695	Red 49	9/16/2009	7589	810	1/31/2011	2011008787
116	397696	Red 50	9/16/2009	7589	812	1/31/2011	2011008788
117	397697	Red 51	9/19/2009	7589	814	1/31/2011	2011008789
118	397698	Red 60	9/16/2009	7589	816	1/31/2011	2011008790
119	397699	Tan 2	9/16/2009	7589	818	1/31/2011	2011008791
120	397700	Tan 7	9/19/2009	7589	820	1/31/2011	2011008792
121	397701	Tan 8	9/19/2009	7589	822	1/31/2011	2011008793
122	397702	Tan 9	9/19/2009	7589	824	1/31/2011	2011008794
123	397703	Tan 10	9/19/2009	7589	826	1/31/2011	2011008795
124	397704	Tan 11	9/19/2009	7589	828	1/31/2011	2011008796
125	397705	Tan 12	9/19/2009	7589	830	1/31/2011	2011008797
126	397706	Tan 13	9/19/2009	7589	832	1/31/2011	2011008798
127	397707	Tan 14	9/19/2009	7589	834	1/31/2011	2011008799
128	397708	Tan 15	9/19/2009	7589	836	1/31/2011	2011008800
129	397709	Tan 16	9/19/2009	7589	838	1/31/2011	2011008801
130	397710	Tan 18	9/19/2009	7589	840	1/31/2011	2011008802
131	397711	Tan 19	9/19/2009	7589	842	1/31/2011	2011008803
132	397712	Tan 20	9/19/2009	7589	844	1/31/2011	2011008804
133	397713	Tan 21	9/19/2009	7589	846	1/31/2011	2011008805
134	397714	Tan 22	9/19/2009	7589	848	1/31/2011	2011008806
135	397715	Tan 23	9/19/2009	7589	850	1/31/2011	2011008807
136	397716	Tan 24	9/19/2009	7589	852	1/31/2011	2011008808
137	397717	Tan 25	9/19/2009	7589	854	1/31/2011	2011008809
138	397718	Tan 26	9/19/2009	7589	856	1/31/2011	2011008810
139	397719	Tan 27	9/19/2009	7589	858	1/31/2011	2011008811
140	397720	Tan 28	9/19/2009	7589	860	1/31/2011	2011008812
141	397721	Tan 29	9/19/2009	7589	862	1/31/2011	2011008813
142	397722	Tan 30	9/19/2009	7589	864	1/31/2011	2011008814
143	397723	Tan 31	9/19/2009	7589	866	1/31/2011	2011008815
144	397724	Tan 32	9/19/2009	7589	868	1/31/2011	2011008816
145	397725	Tan 38	9/19/2009	7589	870	1/31/2011	2011008817
146	397726	Tan 40	9/19/2009	7589	872	1/31/2011	2011008818
147	397727	Tan 45	9/19/2009	7589	874	1/31/2011	2011008819

148	397728	White Horse #2	9/20/2009	7589	876	1/31/2011	2011008820
149	397729	White Horse #3	9/20/2009	7589	878	1/31/2011	2011008821
150	397730	WILL #1	9/20/2009	7589	880	1/31/2011	2011008822
151	397731	WILL #2	9/20/2009	7589	882	1/31/2011	2011008823
152	397732	WILL #3	9/20/2009	7589	884	1/31/2011	2011008824
153	397733	WILL #4	9/20/2009	7589	886	1/31/2011	2011008825
154	397734	WILL #5	9/20/2009	7589	888	1/31/2011	2011008826
155	397735	WILL #6	9/20/2009	7589	890	1/31/2011	2011008827
156	397736	Duke #4	9/19/2009	7589	892	1/31/2011	2011008828
157	397737	Duke #5	9/19/2009	7589	894	1/31/2011	2011008829
158	397738	Duke #6	9/19/2009	7589	896	1/31/2011	2011008830
159	397739	Duke #7	9/19/2009	7589	898	1/31/2011	2011008831
160	397740	Duke #8	9/19/2009	7589	900	1/31/2011	2011008832
161	397741	DUKE #29	9/19/2009	7589	902	1/31/2011	2011008833
162	397742	DUKE #30	9/19/2009	7589	904	1/31/2011	2011008834
163	397743	Duke #31	9/19/2009	7589	906	1/31/2011	2011008835
164	397744	Duke #32	9/19/2009	7589	908	1/31/2011	2011008836
165	397745	Duke #33	9/19/2009	7589	910	1/31/2011	2011008837
166	397746	Duke #34	9/19/2009	7589	912	1/31/2011	2011008838
167	397747	Duke #35	9/19/2009	7589	914	1/31/2011	2011008839
168	397748	Duke #36	9/19/2009	7589	916	1/31/2011	2011008840
169	397749	Duke #37	9/19/2009	7589	918	1/31/2011	2011008841
170	397750	Duke #38	9/19/2009	7589	920	1/31/2011	2011008842
171	397751	RIK 14	9/14/2009	7589	922	1/31/2011	2011008843
172	397752	RIK 15	9/14/2009	7589	924	1/31/2011	2011008844
173	397753	RIK 16	9/14/2009	7589	926	1/31/2011	2011008845
174	397754	RIK 37	9/14/2009	7589	928	1/31/2011	2011008846
175	397755	RIK 38	9/14/2009	7589	930	1/31/2011	2011008847
176	397756	RIK 39	9/14/2009	7589	932	1/31/2011	2011008848
177	397757	RIK 40	9/14/2009	7589	934	1/31/2011	2011008849
178	397758	RIK 41	9/14/2009	7589	936	1/31/2011	2011008850
179	397759	RIK 42	9/14/2009	7589	938	1/31/2011	2011008851
180	397760	RIK 43	9/14/2009	7589	940	1/31/2011	2011008852
181	421611	RIK 47	2/15/2013	2013010090		6/13/2013	2013031306
182	421612	RIK 48	2/15/2013	2013010091		6/13/2013	2013031307
183	421613	RIK 49	2/15/2013	2013010092		6/13/2013	2013031308
184	421614	RIK 50	2/15/2013	2013010093		6/13/2013	2013031309
185	397765	Pat No. 11	9/16/2009	7589	950	1/31/2011	2011008857
186	397766	RIK 100	9/14/2009	7589	952	1/31/2011	2011008858
187	397767	MPL 1	9/19/2009	7589	954	1/31/2011	2011008859
188	397768	MPL 2	9/19/2009	7589	956	1/31/2011	2011008860
189	397769	MPL 15	9/19/2009	7589	958	1/31/2011	2011008861
190	397770	MPL 16	9/19/2009	7589	960	1/31/2011	2011008862



191	397771	MPL 17	9/19/2009	7589	962	1/31/2011	2011008863
192	397772	MPL 18	9/19/2009	7589	964	1/31/2011	2011008864
193	397773	MPL 19	9/19/2009	7589	966	1/31/2011	2011008865
194	397774	MPL 20	9/19/2009	7589	968	1/31/2011	2011008866
195	397775	MPL 21	9/19/2009	7589	970	1/31/2011	2011008867
196	397776	MPL 22	9/19/2009	7589	972	1/31/2011	2011008868
197	397777	MPL 23	9/19/2009	7589	974	1/31/2011	2011008869
198	397778	MPL 24	9/19/2009	7589	976	1/31/2011	2011008870
199	397779	MPL 30	9/19/2009	7589	978	1/31/2011	2011008871
200	397780	MPL 31	9/19/2009	7589	980	1/31/2011	2011008872
201	397781	MPL 32	9/19/2009	7589	982	1/31/2011	2011008873
202	397782	MPL 33	9/19/2009	7589	984	1/31/2011	2011008874
203	397783	MPL 34	9/19/2009	7589	986	1/31/2011	2011008875
204	397784	MPL 35	9/19/2009	7589	988	1/31/2011	2011008876
205	397785	MPL 36	9/19/2009	7589	990	1/31/2011	2011008877
206	397786	Park 11	9/19/2009	7589	992	1/31/2011	2011008878
207	397787	Park 17	9/19/2009	7589	994	1/31/2011	2011008879
208	397788	Park 18	9/19/2009	7589	996	1/31/2011	2011008880
209	397789	Park 24	9/19/2009	7589	998	1/31/2011	2011008881
210	397790	Park 25	9/19/2009	7589	1000	1/31/2011	2011008882
211	397791	Park 36	9/20/2009	7590	1	1/31/2011	2011008883
212	411875	MPI 2	9/30/2011	2011054943		6/13/2013	2013031311
213	397793	MPI 3	9/16/2009	7590	5	1/31/2011	2011008885
214	411876	MPI 4	9/30/2011	2011054944		6/13/2013	2013031312
215	397795	MPI 5	9/16/2009	7590	9	1/31/2011	2011008887
216	397796	MPI 6	9/16/2009	7590	11	1/31/2011	2011008888
217	397797	MPI 7	9/16/2009	7590	13	1/31/2011	2011008889
218	397798	MPI 8	9/16/2009	7590	15	1/31/2011	2011008890
219	397799	MPI 9	9/16/2009	7590	17	1/31/2011	2011008891
220	397800	MPI 10	9/16/2009	7590	19	1/31/2011	2011008892
221	397801	MPI 11	9/16/2009	7590	21	1/31/2011	2011008893
222	397802	MPI 12	9/16/2009	7590	23	1/31/2011	2011008894
223	397803	MPI 13	9/16/2009	7590	25	1/31/2011	2011008895
224	411874	MPI 1	9/30/2011	2011054942		6/13/2013	2013031310
225	397805	M.M.L. #1	9/16/2009	7590	29	1/31/2011	2011008897
226	397806	M.M.L. #2	9/16/2009	7590	31	1/31/2011	2011008898
227	397807	M.M.L. #3	9/16/2009	7590	33	1/31/2011	2011008899
228	397808	M.M.L. #4	9/16/2009	7590	35	1/31/2011	2011008900
229	421625	Myra #1	2/15/2013	2013010104			
230	421626	Myra #2	2/15/2013	2013010105			
231	403150	Myra #3	9/14/2010	2010057106			
232	403151	Myra #4	9/14/2010	2010057107			
233	397813	SAN 1	9/19/2009	7590	45	1/31/2011	2011008901

234	397814	SAN 2	9/19/2009	7590	47	1/31/2011	2011008902
235	411886	SAN 3	9/30/2011	2011054945		6/13/2013	2013031313
236	397816	SAN 4	9/19/2009	7590	51	1/31/2011	2011008904
						8/18/2011	2011044609
237	397817	SAN 5	9/19/2009	7590	53	1/31/2011	2011008905
238	397818	SAN 6	9/19/2009	7590	55	1/31/2011	2011008906
239	397819	SAN 7	9/19/2009	7590	57	1/31/2011	2011008907
240	397820	SAN 8	9/19/2009	7590	59	1/31/2011	2011008908
241	397821	SAN 9	9/19/2009	7590	61	1/31/2011	2011008909
						8/18/2011	2011044610
242	397822	SAN 10	9/19/2009	7590	63	1/31/2011	2011008910
						8/18/2011	2011044611
243	397823	SAN 11	9/19/2009	7590	65	1/31/2011	2011008911
244	397824	SAN 12	9/19/2009	7590	67	1/31/2011	2011008912
245	397825	SAN 13	9/19/2009	7590	69	1/31/2011	2011008913
246	397826	SAN 14	9/19/2009	7590	71	1/31/2011	2011008914
247	411887	SAN 15	9/30/2011	2011054946		6/13/2013	2013031314
248	411877	Pump 1	10/1/2011	2011054947		6/13/2013	2013031315
249	411878	Pump 2	10/1/2011	2011054948		6/13/2013	2013031316
250	411879	Pump 3	10/1/2011	2011054949		6/13/2013	2013031317
251	411880	Pump 4	10/1/2011	2011054950		6/13/2013	2013031318
252	411881	Pump 5	10/1/2011	2011054951		6/13/2013	2013031319
253	411882	Pump 6	10/1/2011	2011054952		6/13/2013	2013031320
254	411883	Pump 7	10/1/2011	2011054953		6/13/2013	2013031321
255	411884	Pump 8	10/1/2011	2011054954		6/13/2013	2013031322
256	411885	Pump 9	10/1/2011	2011054955		6/13/2013	2013031323
257	421615	Tail 9	2/15/2013	2013010094		6/13/2013	2013031324
258	421616	Tail 10	2/15/2013	2013010095		6/13/2013	2013031325
259	421617	Tail 11	2/15/2013	2013010096		6/13/2013	2013031326
260	421618	Tail 22	2/15/2013	2013010097		6/13/2013	2013031327
261	421619	Tail 23	2/15/2013	2013010098		6/13/2013	2013031328
262	421620	Tail 24	2/15/2013	2013010099		6/13/2013	2013031329
263	415451	Tail 25	3/30/2012	2012020106		6/13/2013	2013031330
264	415452	Tail 26	3/30/2012	2012020107		6/13/2013	2013031331
265	415453	Tail 27	3/30/2012	2012020108		6/13/2013	2013031332
266	415454	Tail 28	3/30/2012	2012020109		6/13/2013	2013031333
267	415455	Tail 29	3/30/2012	2012020110		6/13/2013	2013031334
268	415456	Tail 30	3/30/2012	2012020111		6/13/2013	2013031335
269	415457	Tail 31	3/30/2012	2012020112		6/13/2013	2013031336
270	417114	Tail 2	7/25/2012	2012042920		6/13/2013	2013031337
271	417115	Tail 4	7/25/2012	2012042921		6/13/2013	2013031338
272	417116	Tail 6	7/25/2012	2012042922		6/13/2013	2013031339
273	417117	Tail 8	7/25/2012	2012042923		6/13/2013	2013031340

274	417118	Tail 13	7/25/2012	2012042924		6/13/2013	2013031341
275	417119	Tail 15	7/25/2012	2012042925		6/13/2013	2013031342
276	417120	Tail 17	7/25/2012	2012042926		6/13/2013	2013031343
277	417121	Tail 19	7/25/2012	2012042927		6/13/2013	2013031344
278	417122	Tail 21	7/25/2012	2012042928		6/13/2013	2013031345

RECEIVED  
BLM AZ STATE OFFICE  
2015 MAR 10 P 3:26  
PHOENIX, ARIZONA

EXHIBIT "B"

**CERTIFIED COPY OF SALE ORDER**

RECEIVED  
BLM AZ STATE OFFICE  
2015 MAR 10 P 3:26  
PHOENIX, ARIZONA

IN THE UNITED STATES BANKRUPTCY COURT  
FOR THE DISTRICT OF DELAWARE

In re: ) Chapter 11  
 Mineral Park, Inc., et al.,<sup>1</sup> )  
 Debtors. ) Case No.: 14-11996 (KJC)  
 ) (Jointly Administered)  
 Related Docket No. 313

CERTIFIED:  
 AS A TRUE COPY:  
 ATTEST:

DAVID D. BIRD CLERK  
 U.S. BANKRUPTCY COURT  
 BY:   
 Deputy Clerk

**ORDER (A) APPROVING ASSET PURCHASE AGREEMENT AND AUTHORIZING THE SALE OF CERTAIN ASSETS OF DEBTORS MINERAL PARK, INC. AND BLUEFISH ENERGY CORPORATION OUTSIDE THE ORDINARY COURSE OF BUSINESS, (B) AUTHORIZING THE SALE OF ASSETS FREE AND CLEAR OF ALL LIENS, CLAIMS, ENCUMBRANCES AND INTERESTS PURSUANT TO SECTIONS 363(b), (f) AND (m) OF THE BANKRUPTCY CODE, AND (C) GRANTING RELATED RELIEF**

Upon the motion (the "Motion") of Mineral Park, Inc. ("Mineral Park") and Bluefish Energy Corporation ("Bluefish"), two of the debtors and debtors in possession (Mineral Park and Bluefish are together referenced herein as the "Debtors") in the above-captioned proceedings, for the entry of an order pursuant to sections 102, 105, 363, 365, 1107, and 1108 of title 11 of the United States Code (the "Bankruptcy Code"), Rules 2002, 6004, 6006 and 9014 of the Federal Rules of Bankruptcy Procedure (the "Bankruptcy Rules") and Rules 2002-1(b), 6004-1 and 9006-1 of the local rules of this Court (the "Local Rules") (i) approving that certain Asset Purchase Agreement (the "Agreement") between the Debtors, as sellers, and Origin Mining Corporation, LLC, as buyer (the "Buyer"), attached as Exhibit A to the Motion; (ii) authorizing

<sup>1</sup> The debtors in these jointly administered proceedings and the last four digits of their respective federal taxpayer identification numbers are as follows: Mineral Park, Inc. (6900); Bluefish Energy Corporation (6843); Mercator Mineral Park Holdings Ltd. (3520); and Lodestrike Resources Ltd. (7923). The mailing address for Debtors Mineral Park, Inc. and Bluefish Energy Corporation is 8275 N. Mineral Park Road, Golden Valley AZ 86413. The mailing address for Debtors Mercator Mineral Park Holdings Ltd. and Lodestrike Resources Ltd. is #1050 3625 Howe Street, Vancouver BC V6C 2T6.

RECEIVED  
 U.S. BANKRUPTCY COURT  
 DISTRICT OF DELAWARE  
 2015 MAR 10 10:33 AM  
 P. BIRD

4.255

the sale of certain assets of the Debtors, as described in the Motion (the "Assets"), to the Buyer in accordance with the Agreement and free and clear of all liens, claims, encumbrances and interests (the "Sale");<sup>2</sup> (iii) authorizing the assumption and assignment of certain executory contracts and unexpired leases in connection with the Sale; and (iv) granting related relief; and the Court having jurisdiction to consider the Motion and the relief requested therein in accordance with 28 U.S.C. §§ 157(b)(2) and 1334; and consideration of the Motion, the relief requested therein, and the responses thereto being a core proceeding in accordance with 28 U.S.C. § 157(b); and the appearance of all interested parties and all responses and objections, if any, to the Motion having been duly noted in the record of the hearing on the Motion held before the Court on January 20, 2015 (the "Sale Hearing"); and upon the record of the Sale Hearing, and all other pleadings and proceedings in this case, including the Motion; and it appearing that the relief requested in the Motion is in the best interests of the Debtors, their estates, their creditors and all other parties in interest; and after due deliberation and sufficient cause appearing therefor;

**IT IS HEREBY FOUND, DETERMINED AND CONCLUDED THAT:<sup>3</sup>**

A. The findings and conclusions set forth herein constitute the Court's findings of fact and conclusions of law pursuant to Bankruptcy Rule 7052, made applicable to this proceeding pursuant to Bankruptcy Rule 9014.

<sup>2</sup> All capitalized terms used but not defined herein have the meaning ascribed to such terms in the Motion or, if not defined in the Motion, in the Agreement.

<sup>3</sup> All findings of fact and conclusions of law announced by the Court at the Sale Hearing in relation to the Motion are hereby incorporated herein to the extent not inconsistent herewith.

RECEIVED  
ELM AZ STAFF OFFICE  
2015 MAR 10 P 3:27  
PHOENIX, ARIZONA

B. To the extent any of the following findings of fact constitute conclusions of law, they are adopted as such. To the extent any of the following conclusions of law constitute findings of fact, they are adopted as such.

C. The Court has jurisdiction over this matter and over the property of the Debtors' estates, including the Assets to be sold, transferred or conveyed pursuant to the Agreement, and their respective estates pursuant to 28 U.S.C. §§ 157 and 1334. This matter is a core proceeding pursuant to 28 U.S.C. § 157(b)(2). Venue of these chapter 11 cases and the Motion in this district is proper pursuant to 28 U.S.C. §§ 1408 and 1409.

D. The statutory predicates for the relief sought in the Motion and the basis for the approvals and authorizations herein are (i) Bankruptcy Code §§ 102, 105, 363, 365, 1107 and 1108, (ii) Bankruptcy Rules 2002, 6004, 6006 and 9014, and (iii) Local Rules 002-1(b), 6004-1 and 9006-1.

E. On August 25, 2014 (the "Petition Date"), the Debtors commenced their respective cases by filing voluntary petitions for relief under chapter 11 of the Bankruptcy Code. No trustee or examiner has been appointed in these chapter 11 cases. The Debtors have continued in possession of their property and have continued to operate and manage their business as debtors in possession pursuant to sections 1107(a) and 1108 of the Bankruptcy Code.

F. As evidenced by the affidavits of service filed with the Court, proper, timely, adequate, and sufficient notice of the Motion, the Sale Hearing, the Sale and all transactions contemplated therein or in connection therewith, and all deadlines related thereto has been provided in accordance with Bankruptcy Code §§ 102(1) and 363(b), Bankruptcy Rules 2002,

RECEIVED  
BLMAZ STATE OFFICE  
2015 SEP 10 P 27  
MIDWEST, ARIZONA

6004, 9006, 9007, 9008 and 9014, the local rules of this Court, and the procedural due process requirements of the United States Constitution. The Debtors also gave due and proper notice of the assumption, sale, and assignment of each contract proposed to be assumed and assigned pursuant to the Agreement (the "Assumed Contracts") through the Cure Notices given to each non-debtor party under each such Assumed Contract. Such notice was good and sufficient and appropriate under the particular circumstances, and no other or further notice of the Motion, the Sale Hearing, the Sale, the transactions contemplated thereby, the assumption and assignment of the Assumed Contracts, or of the entry of this Order is necessary or shall be required. A reasonable opportunity to object or be heard regarding the requested relief has been afforded to those parties entitled to notice pursuant to the Bankruptcy Code, the Bankruptcy Rules, and the Local Rules.

G. Actual written notice has been afforded to all interested persons and entities, including, without limitation, (a) the Office of the United States Trustee; (b) counsel to the Creditors' Committee; (c) all parties who have timely filed requests for notice under Rule 2002 of the Federal Rules of Bankruptcy Procedure; (d) all parties that assert any liens, claims or interests in or with respect to the Assets and all parties who hold direct or indirect interests in such liens, including, but not limited to, the Agent, Silver Wheaton, Mohave County, Daselina, Trafigura, Fifth Third Bank; (e) all entities known to have expressed an interest in bidding on the Assets; (f) all counterparties to Assumed Contracts; (g) the United States Attorney's office; (h) all state attorneys general in states in which the Assets are located; (i) the Internal Revenue Service; (j) for each state in which the Assets are located, the applicable taxing authorities; and

RECEIVED  
CLIMATE STATE OFFICE  
2019 MAR 30 PM 3:21  
HILARY AP GHA



(k) all interested environmental and other regulatory authorities in the states or smaller applicable jurisdictions in which the Debtors do business.

H. The Debtors have demonstrated a sufficient basis and compelling circumstances requiring them to enter into the Agreement, sell the Assets and assume and assign the Assumed Contracts under Bankruptcy Code §§ 363 and 365, and such actions are appropriate exercises of the Debtors' business judgment and in the best interests of the Debtors, their estates and their creditors. Such business reasons include, but are not limited to, the facts that (i) the Agreement and the Closing (as defined in the Agreement) will present the best opportunity to realize the value of the Assets; (ii) there is substantial risk of deterioration of the value of the Assets if the Sale is not consummated quickly; and (iii) the Agreement constitutes the highest and best offer for the Assets.

I. As demonstrated by the testimony and other evidence proffered or adduced at the Sale Hearing, a reasonable opportunity has been given to any interested party to make the highest and best offer for the Assets, and the offer of the Buyer, upon the terms and conditions set forth in the Agreement, including the form and total consideration to be realized by the Debtors pursuant to the Agreement, (i) is the highest and best offer received by the Debtors; (ii) is fair and reasonable; (iii) is in the best interests of the Debtors' creditors and estates; and (iv) constitutes full and adequate consideration and reasonably equivalent value for the Assets. In the circumstances, no further marketing or competitive sales process in respect of the Assets is required.

RECEIVED  
CLM AZ STATE OFFICE  
2015 APR 10 P 3:27  
HOUSTON, ARIZONA

J. The Buyer is not an "insider" or "affiliate" of the Debtors as those terms are defined in the Bankruptcy Code.

K. The Agreement was negotiated and entered into in good faith, based upon arm's length bargaining, and without collusion or fraud of any kind. Neither the Debtors nor the Buyer has engaged in any conduct that would prevent the application of Bankruptcy Code § 363(m) or cause the application of or implicate Bankruptcy Code § 363(n) to the Agreement or to the consummation of the sale transaction and transfer of the Assets and the Assumed Contracts to the Buyer. Specifically, the Buyer has not acted in a collusive manner with any person and the aggregate price paid by Buyer for the Assets was not controlled by any agreement with any other interested party. The Buyer is a buyer in good faith, as that term is used in the Bankruptcy Code and the decisions thereunder, and is entitled to all of the protections and immunities of Bankruptcy Code §363(m) with respect to all of the Assets. There is no basis to avoid the sale of the Assets under Bankruptcy Code §363(n).

L. The Debtors are authorized, have full corporate power and authority, and have taken all necessary corporate action necessary to: (i) execute the Agreement and all other documents contemplated thereby; (ii) consummate the transactions contemplated by the Agreement, and (iii) comply in all respects with the terms of this Agreement. No consents or approvals, other than as may be expressly provided for in the Agreement, are required by the Debtors to consummate such transactions.

M. The Debtors have advanced sound business reasons for seeking to enter into the Agreement and to sell and/or assume and sell and assign the Assets, as more fully set forth in the

RECEIVED  
BANKRUPTCY OFFICE  
2015 MAR 10 10 32 21  
PHOENIX, ARIZONA

Motion and as demonstrated at the Sale Hearing, and it is a reasonable exercise of the Debtors' business judgment to sell the Assets and to consummate the transactions contemplated by the Agreement. Notwithstanding any requirement for approval or consent by any person, the transfer of the Assets to the Buyer and the assumption and assignment of the Assumed Contracts is a legal, valid and effective transfer of the Assets and any Assumed Contracts.

N. The terms and conditions of the Agreement, including the consideration to be realized by the Debtors pursuant to the Agreement and the provisions governing the limited circumstances when the Termination Fee and Expense Reimbursement would be payable to the Buyer, are fair and reasonable, and the transactions contemplated by the Agreement are in the best interests of the Debtors' estates.

O. Except as otherwise provided in the Agreement and with the exception of Permitted Liens and Assumed Liabilities, the Assets shall be sold free and clear of, and the Buyer shall not be responsible for: (i) all liens (statutory or otherwise), mortgages, pledges, security interests, charges, rights of first refusal, hypothecations, encumbrances, restrictive covenants, rights of offset or recoupment, leases or conditional sale arrangements (collectively, the "Liens"), (ii) all claims as defined in section 101(5) of the Bankruptcy Code, including all rights or causes of action (whether in law or in equity), obligations, demands, restrictions, indemnification claims or liabilities relating to any act or omission of the Debtors or any other person prior to the Closing, consent rights, options, contract rights, covenants and interests of any kind or nature whatsoever, whether arising prior to or subsequent to the commencement of the above-captioned cases, and whether imposed by agreement, understanding, law, equity or otherwise (collectively the "Claims"), and (iii) all debts, liabilities, obligations, contractual rights

RECEIVED  
CLERK OF SUPERIOR COURT  
MAR 02 2011  
PHOENIX, ARIZONA

and claims and labor, employment and pension claims, in each case, whether known or unknown, choate or inchoate, filed or unfiled, scheduled or unscheduled, noticed or unnoticed, recorded or unrecorded, perfected or unperfected, allowed or disallowed, contingent or non-contingent, liquidated or unliquidated, matured or un-matured, material or non-material, disputed or undisputed, whether arising prior to or subsequent to the commencement of these Chapter 11 Cases, and whether imposed by agreement, understanding, law, equity or otherwise (collectively the "Interests"). To the extent Assets are sold free and clear of any Liens, Claims, and Interests, all such Liens, Claims, and Interests will attach to the consideration to be received by the Debtors in the same priority and subject to the same defenses and avoidability, if any, as before the Closing. For the avoidance of doubt, the Liens, Claims, and Interests include, and the Assets shall be sold free and clear of, any liens, claims or interests asserted by Mohave County on account of accrued and unpaid taxes or charges of any kind, including *ad valorem* taxes, and any other parties who assert liens, claims or interests with respect to the Assets, including but not limited to, the Agent, Silver Wheaton, Daselina, Trafigura and Fifth Third Bank.

P. The transfer of the Assets to Buyer is a legal, valid and effective transfer of the Assets, and, except as may otherwise be provided in the Agreement, shall vest the Buyer with all right, title and interest of the Debtors to the Assets free and clear of any and all Liens, Claims, and Interests other than Permitted Liens and Assumed Liabilities. Except as specifically provided in the Agreement or this Order, the Buyer shall not assume or become liable for any Liens, Claims, or Interests, other than Permitted Liens and Assumed Liabilities, relating to the Assets being sold by the Debtors.

RECEIVED  
DILMAZ STATE OFFICE  
2011 MAR 10 P 3:27  
PHOENIX, ARIZONA

Q. The Debtors may sell the Assets free and clear of all Liens, Claims, and Interests of any kind or nature whatsoever, other than Permitted Liens and Assumed Liabilities, because, in each case, one or more of the standards set forth in Bankruptcy Code § 363(f) has been satisfied. Those holders of Liens, Claims, or Interests from which the Assets are to be sold free and clear (including any non-debtor parties to the Assumed Contracts) who did not object, or who withdrew their objections, to the sale of the Assets and the Motion are deemed to have consented pursuant to Bankruptcy Code § 363(f)(2). All objections to the Motion have been resolved or overruled. Those holders of Liens, Claims, or Interests (other than Permitted Liens or Assumed Liabilities) who did object fall within one or more of the other subsections of Bankruptcy Code § 363(f) and are adequately protected by having their Liens, Claims, or Interests, if any, attach to the proceeds of the sale of the Assets ultimately attributable to the property against or in which they claim or may claim any Liens, Claims, or Interests.

R. Not selling the Assets free and clear of all Liens, Claims, and Interests (other than Permitted Liens and Assumed Liabilities) would adversely impact the Debtors' estates, and the sale of Assets other than one free and clear of all Liens, Claims, and Interests (other than Permitted Liens and Assumed Liabilities) would be of substantially less value to the Debtors' estates. The Buyer would not have entered into the Agreement and would not consummate the transactions contemplated thereby if the sale of the Assets to the Buyer were not free and clear of all Liens, Claims, and Interests (other than Permitted Liens and Assumed Liabilities).

S. The Debtors and the Buyer have, to the extent necessary, satisfied the requirements of Bankruptcy Code § 365, including Bankruptcy Code §§ 365(b)(1)(A), (B) and

RECEIVED  
ELM AZ STATE OFFICE  
2015 MAR 10 PM 3:21  
PHOENIX ARIZONA

365(f), in connection with the sale and the assumption and assignment of the Assumed Contracts.

The Buyer has demonstrated adequate assurance of future performance with respect to the Assumed Contracts pursuant to Bankruptcy Code § 365(b)(1)(C). The assumption and assignment of the Assumed Contracts pursuant to the terms of this Order is integral to the Agreement and is in the best interests of the Debtors, their estates, their creditors and other parties in interest, and represents the exercise of sound and prudent business judgment by the Debtors.

T. The Assumed Contracts are assignable notwithstanding any provisions contained therein to the contrary, or providing for the termination thereof upon assignment or the insolvency or commencement of the chapter 11 cases. The Buyer, on behalf of the Debtors, has provided for the cures and/or other payments or actions required to for the Debtors to assume and assign the Assumed Contracts to the Buyer. The Buyer has provided adequate assurance of its future performance under the Assumed Contracts.

U. In the absence of a stay pending appeal, the Buyer is acting in good faith, pursuant to Bankruptcy Code § 363(m), in closing the transactions contemplated by the Agreement at any time on or after the entry of this Order and cause has been shown as to why this Order should not be subject to the stay provided by Bankruptcy Rules 6004(h) and 6006(d).

V. The Buyer's obligation to consummate the transactions contemplated in the Agreement is subject to the specific conditions outlined in that contract, including Court approval. As of the date of entry of this Order, there is no known failure of any condition under

RECEIVED  
BIRMINGHAM STATE OFFICE  
MAY 10 P 21  
PHOENIX, ARIZONA

the Agreement to the Buyer's obligation to consummate the Sale that would entitle the Buyer not to consummate the Sale pursuant to the Agreement or to terminate the Agreement.

W. The transactions contemplated under the Agreement do not amount to a consolidation, merger or *de facto* merger of the Buyer and the Debtors and/or the Debtors' estates, there is not substantial continuity between the Buyer and the Debtors, there is no common identity between the Debtors and the Buyer, there is no continuity of enterprise between the Debtors and the Buyer, the Buyer is not a mere continuation of the Debtors or their estates, and the Buyer does not constitute a successor to the Debtors or their estates.

X. The sale of the Assets outside of a plan of reorganization pursuant to the Agreement neither impermissibly restructures the rights of the Debtors' creditors nor impermissibly dictates the terms of a plan for the Debtors. The sale does not constitute a *sub rosa* chapter 11 plan.

Y. The total consideration provided by the Buyer for the Assets is the highest and best offer received by the Debtors, and the Purchase Price constitutes (a) reasonably equivalent value under the Bankruptcy Code and the Uniform Fraudulent Transfer Act, (b) fair consideration under the Uniform Fraudulent Conveyance Act and (c) reasonably equivalent value, fair consideration and fair value under any other applicable laws of the United States, any state, territory or possession, or the District of Columbia, for the Assets. No other person or entity or group of entities has offered to purchase the Assets for greater economic value to the Debtors' estates than the Buyer.

RECEIVED  
BLM AZ STATE OFFICE  
2015 MAR 10 P 3:27  
PHOENIX, ARIZONA

Z. Time is of the essence in consummating the sale. In order to maximize the value of the Assets and preserve the viability of the business, it is essential that the sale of the Assets occur within the time constraints set forth in the Agreement. Accordingly, there is cause to determine inapplicable the stays contemplated by Bankruptcy Rules 6004 and 6006.

AA. Other than the Assumed Liabilities, and except as expressly provided for by the terms of the Agreement the Buyer shall have no obligations with respect to any Excluded Liabilities, shall acquire the Assets free and clear of the Excluded Liabilities to the extent they constitute a Lien, Claim, or Interest and are released by the Debtors with respect to such Excluded Liabilities.

BB. The Debtors, in connection with offering products or services, do not have any consumer-related personally identifiable information and, therefore, the sale of the Assets may be approved pursuant to Bankruptcy Code § 363(b)(1)(A) without the appointment of a consumer privacy ombudsman as defined in Bankruptcy Code § 363(b)(1).

**NOW, THEREFORE, BASED UPON ALL OF THE FOREGOING, IT IS HEREBY ORDERED, ADJUDGED AND DECREED THAT:**

1. The relief requested in the Motion is granted as set forth herein, subject to the terms and conditions contained herein. The Motion complies with all aspects of Local Rule 6004-1.

2. All objections, responses, and requests for continuance concerning the Motion are resolved in accordance with the terms of this Order and as set forth in the record of the Sale Hearing. To the extent any such objection, response or request for continuance was not

RECEIVED  
CLERK'S OFFICE  
7:55 MAR 10 PD 3:27  
PHOENIX, ARIZONA



otherwise withdrawn, waived, or settled, it, and all reservations of rights contained therein, is overruled and denied. Those parties who did not object, or who withdrew their objections, to the Motion, are deemed to have consented pursuant to Bankruptcy Code § 363(f)(2).

3. Notice of the Sale Hearing was fair and equitable under the circumstances and complied with 11 U.S.C. § 102(1) and Bankruptcy Rules 2002, 6004 and 6006.

A. Approval of Sale

4. The sale of the Assets, the terms and conditions of the Agreement (including all schedules and exhibits affixed thereto), as modified or amended, and the transactions contemplated thereby be, and hereby are, authorized and approved in all respects.

5. The sale of the Assets and the consideration provided by the Buyer under the Agreement is fair and reasonable and shall be deemed for all purposes to constitute a transfer for reasonably equivalent value and fair consideration under the Bankruptcy Code and any other applicable law.

6. The Buyer is hereby granted and is entitled to all of the protections and immunities provided to a good faith buyer under Bankruptcy Code § 363(m), including with respect to the transfer of the Assumed Contracts as part of the sale of the Assets pursuant to Bankruptcy Code § 365 and this Order.

7. Pursuant to Bankruptcy Code § 363(m), if any or all of the provisions of this Order are hereafter reversed, modified, or vacated by a subsequent order of this Court or any other court, such reversal, modification, or vacatur shall not affect the validity and

RECEIVED  
DELAWARE STATE OFFICE  
15 MAR 10 P 3:21  
PHOENIX, ARIZONA

enforceability of any transfer under the Agreement or obligation or right granted pursuant to the terms of this Order (unless stayed pending appeal), and notwithstanding any reversal, modification or vacatur shall be governed in all respects by the original provisions of this Order and the Agreement, as the case may be.

8. The Debtors are hereby authorized and directed to fully assume, perform under, consummate and implement the terms of the Agreement, together with any and all additional instruments and documents that may be reasonably necessary or desirable to implement and effectuate the terms of the Agreement, this Order and sale of the Assets contemplated thereby including, without limitation, deeds, assignments, stock powers and other instruments of transfer, and to take all further actions as may reasonably necessary for the purpose of assigning, transferring, granting, conveying and conferring to the Buyer, or reducing to possession any or all of the Assets or Assumed Liabilities, as may be necessary or appropriate to the performance of the Debtors' obligations as contemplated by the Agreement, without any further corporate action or orders of this Court.

9. The Debtors and each other person or entity having duties or responsibilities under the Agreement, any agreements related thereto or this Order, and their respective directors, officers, employees, members, agents, representatives, and attorneys, are authorized and empowered, subject to the terms and conditions contained in the Agreement, to carry out all of the provisions of the Agreement and any related agreements; to issue, execute, deliver, file, and record, as appropriate, the documents evidencing and consummating the Agreement, and any related agreements; to take any and all actions contemplated by the

RECEIVED  
CLERK OF SUPERIOR COURT  
2015 APR 15 P 2:28  
CHONIX MEDIA

Agreement, any related agreements or this Order; and to issue, execute, deliver, file, and record, as appropriate, such other contracts, instruments, releases, indentures, mortgages, deeds, bills of sale, assignments, leases, or other agreements or documents and to perform such other acts and execute and deliver such other documents, as are consistent with, and necessary or appropriate to implement, effectuate, and consummate, the Agreement, any related agreements and this Order and the transactions contemplated thereby and hereby, all without further application to, or order of, the Court. Further, effective as of the Closing the Buyer, its successors and assigns, shall be designated and appointed the Debtors' true and lawful attorney and attorneys, with full power of substitution, in the Debtors' name and stead, its successors and assigns, to demand and receive any and all of the Assets, and from time to time institute and prosecute in the name of the Buyer, for the benefit of the Buyer, its successors and assigns, any and all proceedings at law, in equity, or otherwise, that the Buyer, its successors or assigns, may deem proper for the collection or reduction to possession of any of the Assets, and to do all acts and things with respect to the Assets that the Buyer, its successors and assigns, shall deem desirable. All of the foregoing powers granted to the Buyer are coupled with an interest and are irrevocable by the Debtors.

10. The secretary or any assistant secretary of the Debtors shall be, and hereby is, authorized to certify or attest to any of the foregoing actions (but no such certification or attestation shall be required to make any such action valid, binding, and enforceable). The Debtors are further authorized and empowered to cause to be filed with the secretary of state of any state or other applicable officials of any applicable governmental units any and all certificates, agreements, or amendments necessary or appropriate to effectuate the transactions

RECEIVED  
BUNNAY STATE OFFICE  
25 MAR 10 3 28  
VICENTIA

contemplated by the Agreement, any related agreements and this Order, including amended and restated certificates or articles of incorporation and by-laws or certificates or articles of amendment, and all such other actions, filings or recordings as may be required under appropriate provisions of the applicable laws of all applicable governmental units or as any of the officers of the Debtors may determine are necessary or appropriate. The execution of any such document or the taking of any such action shall be, and hereby is, deemed conclusive evidence of the authority of such person to so act. Without limiting the generality of the foregoing, this Order shall constitute all approvals and consents, if any, required by the corporation laws of the State of Delaware, the State of Arizona and all other applicable business corporation, trust and other laws of the applicable governmental units, including for the change of the Debtors' corporate names, with respect to the implementation and consummation of the Agreement, any related agreements and this Order, and the transactions contemplated thereby and hereby.

11. Effective as of the Closing, (a) the sale of the Assets by the Debtors to the Buyer shall constitute a legal, valid and effective transfer of the Assets notwithstanding any requirement for approval or consent by any person and vests Buyer with all right, title and interest of the Debtors in and to the Assets, free and clear of all Liens, Claims, and Interests of any kind (other than the Permitted Liens), including any liens, claims or interests asserted by Mohave County on account of accrued and unpaid taxes or charges of any kind, including *ad valorem* taxes, and any other parties who assert liens, claims, or interests with respect to the Assets, including but not limited to, the Agent, Silver Wheaton, Daselina, Trafigura, and Fifth

RECEIVED  
FEDERAL BUREAU OF INVESTIGATION  
U.S. DEPARTMENT OF JUSTICE  
MAY 11 2005  
PHOENIX, ARIZONA

Third Bank, pursuant to Bankruptcy Code § 363(f), and (b) the assumption of any Assumed Liabilities by the Buyer constitutes a legal, valid and effective delegation of any Assumed Liabilities to the Buyer and divests the Debtors of all liability with respect to any Assumed Liabilities.

12. The sale of the Assets is not subject to avoidance pursuant to Bankruptcy Code § 363(n).

**B. Transfer of Assets**

13. Except to the extent specifically provided in the Agreement, upon the Closing, the Debtors shall be, and hereby are, authorized and empowered, pursuant to Bankruptcy Code §§ 105, 363(b) and 363(f), to sell the Assets to the Buyer. The sale of the Assets vests Buyer with all right, title and interest of the Debtors to the Assets free and clear of any and all Liens, Claims, and Interests (other than the Permitted Liens and Assumed Liabilities), with all such Liens, Claims, and Interests (other than the Permitted Liens) to attach only to the proceeds of the sale with the same priority, validity, force, and effect, if any, as they now have in or against the Assets, subject to all claims and defenses the Debtors may possess with respect thereto. The Motion or notice thereof shall be deemed to provide sufficient notice as to the sale of the Assets free and clear of Liens, Claims, and Interests. Following the Closing Date, no holder of any Liens, Claims, and Interests (other than the Permitted Liens) in the Assets shall have any basis to interfere with the Buyer's use and enjoyment of the Assets based on or related to such Liens, Claims, and Interests, or any actions that the Debtors may take in their

RECEIVED  
FBI STATE OFFICE  
2015 APR 10 P 3:28  
PHOENIX, ARIZONA

chapter 11 cases and no person may take any action to prevent, interfere with or otherwise enjoin consummation of the transactions contemplated in or by the Agreement or this Order.

14. The provisions of this Order authorizing the sale of the Assets free and clear of Liens, Claims, and Interests, other than the Permitted Liens and the Assumed Liabilities, shall be self-executing, and neither the Debtors nor the Buyer shall be required to execute or file releases, termination statements, assignments, consents, or other instruments in order to effectuate, consummate and implement the provisions of this Order. However, the Debtors and the Buyer, and each of their respective officers, employees and agents are hereby authorized and empowered to take all actions and execute and deliver any and all documents and instruments that either the Debtors or the Buyer deem necessary or appropriate to implement and effectuate the terms of the Agreement and this Sale Order.

15. To the greatest extent available under applicable law, the Buyer shall be authorized, as of the Closing Date, to operate under any license, permit, registration and governmental authorization or approval of the Debtors with respect to the Assets, and all such licenses, permits, registrations and governmental authorizations and approvals are deemed to have been transferred to the Buyer as of the Closing Date.

16. All of the Debtors' interests in the Assets to be acquired by the Buyer under the Agreement shall be, as of the Closing Date and upon the occurrence of the Closing, transferred to and vested in the Buyer. Upon the occurrence of the Closing, this Order shall be considered and constitute for any and all purposes a full and complete general assignment, conveyance and transfer of the Assets acquired by the Buyer under the Agreement and/or a bill

RECEIVED  
FEB 28 2008  
10:33 AM  
COURT REPORTERS  
& VIDEO

of sale or assignment transferring good and marketable, indefeasible title and interest in the Assets to the Buyer. All entities that are currently, or on the Closing may be, in possession of some or all of the Assets in which the Debtors hold an interest are hereby directed to surrender possession of the Assets to the Buyer on the Closing, unless the Buyer otherwise agrees.

17. Except as expressly provided in or pursuant to the Agreement, the Buyer is not assuming and is not deemed to assume, and the Buyer shall not be, nor shall any affiliate of Buyer be, in any way liable for or responsible for, as a successor or otherwise, for any liabilities, debts or obligations of the Debtors in any way whatsoever relating to or arising from the Debtors' ownership or use of the Assets prior to the consummation of the transactions contemplated by the Agreement, or any liabilities calculable by reference to the Debtors or their operations or the Assets, or relating to continuing or other conditions existing on or prior to consummation of the transactions contemplated by the Agreement, which liabilities, debts and obligations are hereby extinguished insofar as they may give rise to liability, successor or otherwise, against the Buyer or any of its affiliates.

18. Notwithstanding anything to the contrary in this Order or the Agreement, to the extent any of the Assets consist of an interest in a consumer credit transaction subject to the Truth in Lending Act or an interest in a consumer credit contract (as defined in section 433.1 of title 16 of the Code of Federal Regulations), and if such interest is purchased under the Agreement, the Buyer shall remain subject to the claims and defenses that are related to such consumer credit transaction or such consumer credit contract, to the same extent as the

RECEIVED  
BANK OF AMERICA  
ARIZONA  
MAY 10 P 3 28  
COMMERCIAL SERVICE

Buyer would be subject to such claims and defenses of the consumer had such interest been purchased at a sale not under section 363, as provided for in Bankruptcy Code § 363(o).

C. Assumed Contracts

19. Subject to the terms of the Agreement and the occurrence of the Closing Date, the assumption by the Debtors of the Assumed Contracts and the assignment of such agreements to the Buyer, as provided for or contemplated by the Agreement, be, and hereby is, authorized and approved pursuant to Bankruptcy Code §§ 363 and 365.

20. The Assumed Contracts shall be deemed valid and binding and in full force and effect and assumed by the Debtors and assigned to the Buyer at the Closing, pursuant to Bankruptcy Code §§ 363 and 365, subject only to the making of all Cure Costs required to assume and assign the Assumed Contracts to the Buyer, and with non-debtor parties to such Assumed Contracts being without basis to assert against Buyer, among other things, defaults, breaches or claims of pecuniary losses existing as of the Closing or by reason of the Closing.

21. Upon the Closing, in accordance with Bankruptcy Code §§ 363 and 365, the Buyer shall be fully and irrevocably vested in all right, title and interest of each Assumed Contract. The Debtors are authorized to take all actions reasonably necessary to effectuate the foregoing.

22. Pursuant to Bankruptcy Code §§ 365(b)(1)(A) and (B), and except as otherwise provided in this Order, the Buyer, on behalf of the Debtors, shall promptly pay or cause to be paid to the parties to any Assumed Contracts the requisite cure amounts, if any, set forth in the Cure Notice served by the Debtors on each of the parties to the Assumed Contracts



(the "Cure Costs"), with respect to the assumption and assignment thereof. The Cure Costs are hereby fixed at the amounts set forth in the Cure Notice served by the Debtors, or the amounts determined on the record of the Sale Hearing, as the case may be, or as otherwise agreed to by the Debtors and non-debtor parties to the Assumed Contracts, and the non-debtor parties to the Assumed Contracts are forever bound by such Cure Costs and are hereby enjoined from taking any action against the Buyer or the Assets with respect to any claim for cure under any Assumed Contract.

23. All defaults or other obligations under the Assumed Contracts arising prior to the Closing (without giving effect to any acceleration clauses or any default provisions of the kind specified in Bankruptcy Code § 365(b)(2)) shall be deemed cured by payment of the Cure Costs and the non-debtor parties to such contracts shall be forever barred and estopped from asserting or claiming against the Debtors or the Buyer that any additional amounts are due or other defaults exist.

24. Any provision in any Assumed Contract that purports to declare a breach, default or payment right as a result of an assignment or a change of control in respect of the Debtors is unenforceable, and all Assumed Contracts shall remain in full force and effect, subject only to payment of the appropriate Cure Cost, if any. No sections or provisions of any Assumed Contract that purports to provide for additional payments, penalties, charges, or other financial accommodations in favor of the non-debtor third party to the Assumed Contracts shall have any force and effect with respect to the transactions contemplated by the Agreement and assignments authorized by this Order, and such provisions constitute unenforceable anti-

RECEIVED  
CLERK OF DISTRICT COURT  
MAY 10 10 32 AM '06

assignment provisions under Bankruptcy Code § 365(f) and/or are otherwise unenforceable under Bankruptcy Code § 365(e) and no assignment of any Assumed Contract pursuant to the terms of the Agreement in any respect constitutes a default under any Assumed Contract. In the absence of objection, the non-debtor party to each Assumed Contract shall be deemed to have consented to such assignment under Bankruptcy Code § 365(c)(1)(B), and the Buyer shall enjoy all of the rights and benefits under each such Assumed Contract as of the applicable date of assumption without the necessity of obtaining such non-debtor party's written consent to the assumption or assignment thereof.

25. The Buyer shall not be required to provide any further evidence of any adequate assurance to any counterparty of an Assumed Contract.

26. The Debtors and their estates shall be relieved of any liability for any breach of any of the Assumed Contracts occurring from and after Closing, pursuant to and in accordance with Bankruptcy Code § 365(k).

27. The non-debtor parties shall be prohibited from charging any rent acceleration, assignment fees, increases or other fees to the Buyer as a result of the assumption and assignment of the Assumed Contracts.

**D. Additional Provisions**

28. Section 6.3 of the Agreement is hereby approved as fair and reasonable and in the best interests of the Debtors, their creditors, and the Debtors' estates, and in the event of a Bankruptcy Termination Event, the Debtors shall be required to pay a Break-Up Fee and an Expense Reimbursement to the Buyer as set forth in the Agreement.

RECEIVED  
COURT REPORTING OFFICE  
APR 10 PM 3:23  
COURT REPORTING OFFICE

29. Each and every federal, state, and local governmental agency or department is hereby authorized to accept any and all documents and instruments necessary and appropriate to consummate the transactions contemplated by the Agreement and this Order.

30. To the extent permitted by Bankruptcy Code § 525, no governmental unit may revoke or suspend any permit or license relating to the operation of the Assets sold, transferred or conveyed to the Buyer on account of the filing or pendency of this chapter 11 cases or the consummation of the transaction contemplated by the Agreement.

31. No provision of this Order, the Sale Motion, any related Sale documents or any other Order of this Court (collectively, "Documents") relieves the Debtors or the Buyer from the obligation to comply with the Communications Act of 1934, as amended, and the rules, regulations and orders promulgated thereunder by the Federal Communications Commission ("FCC") and, notwithstanding the Documents, no assignment of any rights and interests of the Debtors in any federal license or authorization issued by the FCC shall take place prior to the issuance of FCC regulatory approval for such assignment pursuant to the Communications Act of 1934, as amended, and the rules and regulations promulgated thereunder. The FCC's rights and powers to take any action pursuant to its regulatory authority, including, but not limited to, imposing any regulatory conditions on such assignments and setting any regulatory fines or forfeitures, are fully preserved, and nothing herein shall proscribe or constrain the FCC's exercise of such power or authority. Nothing in the Documents divests any tribunal, including but not limited to the FCC, of any jurisdiction it may have under any FCC law and any rules, regulations, and orders pertaining thereto.

RECEIVED  
MAR 10 P 3 28  
FEDERAL BUREAU OF INVESTIGATION  
U.S. DEPARTMENT OF JUSTICE



recoupment of any kind, to recover any Liens, Claims, and Interests (other than Permitted Liens) or on account of any liabilities of the Debtors other than Assumed Liabilities pursuant to the Agreement. All persons holding or asserting any interest in the Excluded Assets are hereby enjoined from asserting or prosecuting such Liens, Claims, and Interests or cause of action against the Buyer or the Assets for any liability associated with the Excluded Assets.

34. The Buyer is not a "successor" to the Debtors or their estates by reason of any theory of law or equity, and the Buyer shall not assume, nor be deemed to assume, or in any way be responsible for any liability or obligation of any of the Debtors and/or their estates including, but not limited to, any bulk sales law, successor liability, transferee liability, derivative liability, vicarious liability or any other liability or responsibility of any kind or character for any Liens, Claims, or Interests against the Debtors or against an insider of the Debtors, or similar liability except as otherwise expressly provided in the Agreement, whether known or unknown as of the Closing, now existing or hereafter arising, fixed or contingent, asserted or unasserted, or liquidated or unliquidated, and the Motion contains sufficient notice of such limitation in accordance with Local Rule 6004-1.

35. All persons and entities are prohibited and enjoined from taking any action to adversely affect or interfere with the ability of the Debtors to transfer the Assets to the Buyer in accordance with the Agreement and this Order. Except to the extent expressly included in the Assumed Liabilities or to enforce the Agreement or Permitted Liens, pursuant to Bankruptcy Code §§ 105 and 363, all persons and entities, including, but not limited to, the Debtors, the Creditors' Committee, all debt security holders, equity security holders, the

RECEIVED  
CLERK OF SUPERIOR COURT  
2015 APR 10 P 3:28  
PHOENIX, ARIZONA

Debtors' employees or former employees, governmental, tax and regulatory authorities, lenders, parties to or beneficiaries under any benefit plan, trade and other creditors asserting or holding Liens, Claims, or Interests of any kind or nature whatsoever against, in or with respect to any of the Debtors or the Assets (whether legal or equitable, secured or unsecured, matured or unmatured, contingent or non-contingent, senior or subordinated), arising under or out of, in connection with, or in any way relating to the Debtors, the Assets, the operation of the Debtors' business prior to the Closing Date or the transfer of the Assets to the Buyer, shall be forever barred, estopped and permanently enjoined from asserting, prosecuting or otherwise pursuing such Liens, Claims, or Interests, whether by payment, setoff, or otherwise, directly or indirectly, against the Buyer or any affiliate, successor or assign thereof, or the Assets. Further, neither the Buyer nor any of its affiliates, successors and assigns shall have, or incur any liability to, or be subject to any action by, the Debtors or any of their predecessors, successors, or assigns, arising out of the negotiation, investigation, preparation, execution, or delivery of the Agreement and the entry into and consummation of the Sale. However, for the avoidance of doubt, the foregoing shall not prevent the Debtors, their estates, successors or permitted assigns from pursuing claims, if any, against the Buyer and/or its successors and assigns in accordance with the terms of the Agreement and this Order.

36. Subject to the terms of the Agreement, the Agreement and any related agreements may be waived, modified, amended, or supplemented by agreement of the Debtors and the Buyer, without further action or order of the Court; provided, however, that any such

RECEIVED  
MAR 10 PM 2 29  
CLERK, ARIZONA

waiver, modification, amendment, or supplement is not material and substantially conforms to, and effectuates, the Agreement and any related agreements.

37. The failure specifically to include any particular provisions of the Agreement or any related agreements in this Order shall not diminish or impair the effectiveness of such provision, it being the intent of the Court, the Debtors and the Buyer that the Agreement and any related agreements are authorized and approved in their entirety with such amendments thereto as may be made by the parties in accordance with this Order prior to Closing.

38. To the extent any provisions of this Order conflict with the terms and conditions of the Agreement, this Order shall govern and control.

39. This Order and Agreement shall be binding upon and govern the acts of all persons and entities, including without limitation, the Debtors and the Buyer, their respective successors and permitted assigns, including, without limitation, any Chapter 11 trustee hereinafter appointed for the Debtors' estates or any trustee appointed in a Chapter 7 case if this case is converted from Chapter 11, all creditors of any Debtor (whether known or unknown), filing agents, filing officers, title agents, recording agencies, secretaries of state, and all other persons and entities who may be required by operation of law, the duties of their office or contract, to accept, file, register, or otherwise record or release any documents or instruments or who may be required to report or insure any title in or to the Assets.

40. On January 13, 2015, Atlas Copco Customer Finance USA LLC ("Atlas Copco") filed its limited objection to the Motion [Docket No. 237] (the "Atlas Objection"). The Atlas Objection is resolved as follows: In exchange for the sum of

RECEIVED  
MAR 10 P 3 21  
ARIZONA

\$103,921.12 to be paid out of sale proceeds at closing, Atlas Copco has agreed to concurrently convey Atlas Copco Drilling Rig, Model DM45, Serial No. 9350 to the Buyer.

41. Other than the payment to Atlas Copco referred to in paragraph 40 of this Order, no proceeds of sale shall be paid to any party without a further order of the court after at least 20 days' written notice and an opportunity to object and be heard is given to all parties claiming a lien in or right to be paid out of the proceeds of sale.

~~42. In response to the Statement Regarding Debtors' Motion for a Sale Order, Request for Additional Adequate Protection and Reservation of Rights filed by Societe Generale, as Administrative Agent for certain lenders on January 15, 2015 [Docket No.335], Societe Generale is hereby granted a valid, binding, continuing, enforceable fully perfected, non-avoidable additional and replacement first priority lien on and security interest in the proceeds of sale to secure any diminution of the value of its collateral from and after January 7, 2015, including through the use of cash collateral in which Societe Generale has an interest from and after January 7, 2015.~~

43. Nothing contained in the Agreement or this Order shall be construed to impair or negate the need that upon the transfer of title to the real property, assignment of any leaseholds on real property and/or assignment of any Government issued Permits or mining permits, that any and all bonds issued by Lexon Insurance Co. and/or Bond Safeguard Insurance Co. (the "Sureties") will be replaced or substituted within a commercially reasonable period following Closing. Pending replacement and termination, all Backstop Collateral (as defined in the Agreement) held by the Sureties shall remain with the Sureties as collateral for each of the

RECEIVED  
BLM AZ STATE OFFICE  
2015 MAR 19 P 3:29  
PHOENIX ARIZONA



bonds until each and every bond is replaced and terminated and the Sureties shall not release any such Backstop Collateral to the Debtors. If the Debtors receive any portion of the Backstop Collateral from the Sureties after Buyer has paid to the Debtors an amount equal to such Backstop Collateral on the Closing Date, then the Debtors shall immediately pay the amount of such Backstop Collateral to Buyer. To the extent there is any discrepancy between this paragraph and any provision of the Agreement or of this Order, this paragraph will remain controlling.

44. The provisions of this Order are non-severable and mutually dependent.

45. No bulk sales or similar law of any state or other jurisdiction shall apply in any way to the transactions contemplated by the Sale, the Agreement, the Motion, and this Order.

46. Nothing in any order of this Court or contained in any plan of reorganization or liquidation confirmed in the chapter 11 cases, or in any subsequent or converted cases of the Debtors under chapter 7 or chapter 11 of the Bankruptcy Code, shall conflict with or derogate from the provisions of the Agreement or the terms of this Order.


47. Notwithstanding Bankruptcy Rules 6004, 6006 and 7062, this Order shall be effective and enforceable immediately upon entry and its provisions shall be self-executing, and the Motion or notice thereof shall be deemed to provide sufficient notice of the Debtors' request for waiver of the otherwise applicable stay of the order. In the absence of any person or entity obtaining a stay pending appeal, the Debtors and the Buyer are free to close

RECEIVED  
BLM AZ STATE OFFICE  
2015 MAR 10 P 3:29  
PIENIX ARIZONA

under the Agreement at any time, subject to the terms of the Agreement. The Buyer has acted in "good faith," and, in the absence of any person or entity obtaining a stay pending appeal, if the Debtors and the Buyer close under the Agreement the Buyer shall be entitled to the protections and immunities of Bankruptcy Code § 363(m) as to all aspects of the transactions under and pursuant to the Agreement if this Order or any authorization contained herein is reversed or modified on appeal.

48. This Court shall retain exclusive jurisdiction to enforce the terms and provisions of this Order and the Agreement in all respects and to decide any disputes concerning this Order and the Agreement, or the rights and duties of the parties hereunder or thereunder or any issues relating to the Agreement and this Order including, but not limited to, the interpretation of the terms, conditions and provisions hereof and thereof, the status, nature and extent of the Assets and all issues and disputes arising in connection with the relief authorized herein, inclusive of those concerning the transfer of the assets free and clear of all Liens.

Dated: Jan 20, 2015

  
The Honorable Kevin J. Carey  
United States Bankruptcy Judge

RECEIVED  
BLM AZ STATE OFFICE  
2015 MAR 10 P 3:29  
PHOENIX, ARIZONA

**United States Department of the Interior**  
**Bureau of Land Management**  
 LANDS/RECREATION & PLANNING  
 ONE N CENTRAL AVE  
 PHOENIX, AZ 85004 -2203  
 Phone: 602-417-9200

Receipt

No: 3247854

<b>Transaction #:</b> 3342861	
<b>Date of Transaction:</b> 03/11/2015	
<b>CUSTOMER:</b>	
GALLAGHER & KENNEDY 2575 E CAMELBACK RD PHOENIX, AZ 85016-4240 US	

LINE #	QTY	DESCRIPTION	REMARKS	UNIT PRICE	TOTAL
1	1.00	LOCATABLE MINERALS / MINING CLAIMS- NOT NEW-UNADJUD, ONE AUTH NO. ONLY / MINING CLAIM MONEY RECEIVED CASES: AMC397572/\$2780.00	TRF - 278	- n/a -	2780.00
<b>TOTAL:</b>					<b>\$2,780.00</b>

PAYMENT INFORMATION			
1	AMOUNT:	2780.00	POSTMARKED: N/A
	TYPE:	CHECK	RECEIVED: 03/10/2015
	CHECK NO:	236790	
	NAME:	GALLAGHER AND KENNEDY 2575 E CAMELBACK RD PHOENIX AZ 85016-4240 US	

REMARKS

This receipt was generated by the automated BLM Collections and Billing System and is a paper representation of a portion of the official electronic record contained therein.

Gallagher & Kennedy

2575 East Camelback Road  
Phoenix, Arizona 85016-9225

Gallagher & Kennedy

2575 E. Camelback Road | Phoenix, AZ 85016-9225

To:

Bureau of Land Management  
One North Central Avenue  
Suite 800  
Phoenix, AZ 85004-4427  
Attn: Mining Documents

RECEIVED  
BLM AZ DISTRICT OFFICE  
2015 MAR 10 P 3:24  
PHOENIX, ARIZONA



Myers, Reann <rmyers@blm.gov>

**RE: mining claims**

1 message

Wed, Mar 25, 2015 at 10:21 AM

**Connor, James B.** <JBC@gknet.com>  
To: "Myers, Reann" <rmyers@blm.gov>

905 Railroad Street, Suite 204

Elko, Nevada

89801

ENTERED  
MAR 25, 2015  
BY: *pm*

RéAnn – please use this address. Thanks.

Jim

Gallagher&Kennedy

2575 E. Camelback Road, Suite 1100  
Phoenix, Arizona 85016-9225  
602-530-8000 | www.gknet.com

James B. Connor  
Attorney Profile  
jbc@gknet.com  
602-530-8524

**From:** Myers, Reann [mailto:rmyers@blm.gov]  
**Sent:** Wednesday, March 25, 2015 9:58 AM  
**To:** Connor, James B.  
**Subject:** mining claims

Hi Jim,

I spoke with you earlier today concerning an address form Origin Mining Company. Our system doesn't allow us to put C/O in a second line for the address. It is only allowing me to put the street address on Camelback. Will you be able to receive mail addressed to Origin Mining Company (only) at that address?



EXHIBIT "A"

278 UNPATENTED MINING CLAIMS AND MILL SITES

Mohave County, Arizona

# claims	AMC Number	Claim Name	Location Date	County Book/ Doc. #	County Page	Amended Date	County Doc No.
1	397572	Jiffy	9/13/2009	7584	694	1/31/2011	2011008683
2	397573	Copper Star 1	9/13/2009	7584	696	9/14/2010	2010057108
						1/31/2011	2011008684
3	397574	White Horse	9/13/2009	7584	698	9/14/2010	2010057109
						1/31/2011	2011008685
4	397575	White Mule	9/13/2009	7584	700	9/14/2010	2010057110
						1/31/2011	2011008686
5	397576	Midway Copper 2	9/13/2009	7584	702	1/31/2011	2011008687
6	397577	Red 42	9/13/2009	7584	704	1/31/2011	2011008688
7	397578	Red 44	9/13/2009	7584	706	1/31/2011	2011008689
8	397579	Red 46	9/13/2009	7584	708	1/31/2011	2011008690
9	397580	TAN # 1	9/13/2009	7584	710	1/31/2011	2011008691
10	397581	TAN # 3	9/13/2009	7584	712	1/31/2011	2011008692
11	397582	TAN # 5	9/13/2009	7584	714	1/31/2011	2011008693
12	397583	TAN # 6	9/13/2009	7584	716	1/31/2011	2011008694
13	397584	Fox # 11	9/13/2009	7584	718	9/14/2010	2010057111
						1/31/2011	2011008695
14	397585	Fox # 13	9/13/2009	7584	720	9/14/2010	2010057112
						1/31/2011	2011008696
15	397586	Fox # 14	9/13/2009	7584	722	9/14/2010	2010057113
						1/31/2011	2011008697
16	397587	Fox # 15	9/13/2009	7584	724	9/14/2010	2010057114
						1/31/2011	2011008698
17	397588	Fox # 16	9/13/2009	7584	726	9/14/2010	2010057115
						1/31/2011	2011008699
18	397589	Fox # 17	9/13/2009	7584	728	1/31/2011	2011008700
19	397590	Fox # 18	9/13/2009	7584	730	1/31/2011	2011008701
20	397591	Fox # 28	9/13/2009	7584	732	1/31/2011	2011008702
21	397592	Fox # 30	9/13/2009	7584	734	1/31/2011	2011008703
22	397593	Fox # 32	9/13/2009	7584	736	1/31/2011	2011008704
23	397594	Fox # 33	9/13/2009	7584	738	1/31/2011	2011008705
24	397595	Fox # 34	9/13/2009	7584	740	1/31/2011	2011008706
25	397596	Fox # 35	9/13/2009	7584	742	1/31/2011	2011008707
26	397597	Fox # 36	9/13/2009	7584	744	1/31/2011	2011008708
27	397598	Fox # 56	9/13/2009	7584	746	1/31/2011	2011008709

ARIZONA  
 A 9 5 1  
 RECORDED OFFICE

28	397599	Fox # 58	9/13/2009	7584	748	1/31/2011	2011008710
29	397600	Fox # 60	9/13/2009	7584	750	1/31/2011	2011008711
30	397601	Fox # 62	9/13/2009	7584	752	1/31/2011	2011008712
31	397602	Fox # 63	9/13/2009	7584	754	1/31/2011	2011008713
32	403145	Fox # 64	9/14/2010	2010057093		1/31/2011	2011008714
						8/18/2011	2011044606
						6/13/2013	2013031302
33	397604	Fox # 65	9/13/2009	7584	758	1/31/2011	2011008715
34	403146	Fox # 66	9/14/2010	2010057094		1/31/2011	2011008716
						8/18/2011	2011044607
						6/13/2013	2013031303
35	397606	Fox # 67	9/13/2009	7584	762	1/31/2011	2011008717
36	403147	Fox # 68	9/14/2010	2010057095		1/31/2011	2011008718
						8/18/2011	2011044608
						6/13/2013	2013031304
37	397608	Fox # 69	9/13/2009	7584	766	1/31/2011	2011008719
38	397609	Fox # 71	9/13/2009	7584	768	1/31/2011	2011008720
39	397610	Duke #1	9/13/2009	7584	770	1/31/2011	2011008721
40	397611	Duke #2	9/13/2009	7584	772	1/31/2011	2011008722
41	397612	Duke #3	9/13/2009	7584	774	1/31/2011	2011008723
42	397613	Duke #9	9/13/2009	7584	776	1/31/2011	2011008724
43	397614	Duke #10	9/13/2009	7584	778	1/31/2011	2011008725
44	397615	Duke #11	9/13/2009	7584	780	1/31/2011	2011008726
45	397616	Duke #12	9/13/2009	7584	782	1/31/2011	2011008727
46	397617	Duke #13	9/13/2009	7584	784	1/31/2011	2011008728
47	397618	Duke #14	9/13/2009	7584	786	1/31/2011	2011008729
48	397619	Duke #15	9/13/2009	7584	788	1/31/2011	2011008730
49	397620	Duke #16	9/13/2009	7584	790	1/31/2011	2011008731
50	397621	Duke #17	9/13/2009	7584	792	1/31/2011	2011008732
51	397622	Duke #18	9/13/2009	7584	794	1/31/2011	2011008733
52	397623	Duke #19	9/13/2009	7584	796	1/31/2011	2011008734
53	397624	Duke #20	9/13/2009	7584	798	1/31/2011	2011008735
54	397625	Duke #21	9/13/2009	7584	800	1/31/2011	2011008736
55	397626	Duke #22	9/13/2009	7584	802	1/31/2011	2011008737
56	397627	Duke #23	9/13/2009	7584	804	1/31/2011	2011008738
57	397628	Duke #24	9/13/2009	7584	806	1/31/2011	2011008739
58	397629	Duke #25	9/13/2009	7584	808	1/31/2011	2011008740
59	397630	Duke #26	9/13/2009	7584	810	1/31/2011	2011008741
60	397631	Duke #27	9/13/2009	7584	812	1/31/2011	2011008742
61	397632	Duke #28	9/13/2009	7584	814	1/31/2011	2011008743
62	397633	Duke #39	9/13/2009	7584	816	1/31/2011	2011008744
63	397634	Duke #40	9/13/2009	7584	818	1/31/2011	2011008745
64	397635	Duke #41	9/13/2009	7584	820	1/31/2011	2011008746

ARIZONA

9 5 1

OFFICE



65	397636	Duke #42	9/13/2009	7584	822	1/31/2011	2011008747
66	397637	Duke #43	9/13/2009	7584	824	1/31/2011	2011008748
67	421621	Duke #44	2/15/2013	2013010100			
68	421622	Duke #45	2/15/2013	2013010101			
69	421623	Duke #46	2/15/2013	2013010102			
70	421624	Duke #47	2/15/2013	2013010103			
71	403141	Duke #48	9/14/2010	2010057100			
72	403142	Duke #49	9/14/2010	2010057101			
73	403143	Duke #50	9/14/2010	2010057102			
74	403144	Duke #51	9/14/2010	2010057103			
75	397655	BIG BOY	9/19/2009	7589	730	1/31/2011	2011008749
76	405562	Canyon Red Fraction #2	1/5/2011	2011008681			
77	397657	Copper Queen	9/20/2009	7589	734	1/31/2011	2011008750
78	397658	COUSIN JACK COPPER 7	9/16/2009	7589	736	1/31/2011	2011008751
79	397659	COUSIN JACK COPPER 8	9/16/2009	7589	738	1/31/2011	2011008752
80	397660	COUSIN JACK COPPER 9	9/16/2009	7589	740	1/31/2011	2011008753
81	397661	E.B.S.	9/16/2009	7589	742	1/31/2011	2011008754
82	397662	Fox #54	9/19/2009	7589	744	1/31/2011	2011008755
83	397663	Hope No 1	9/19/2009	7589	746	1/31/2011	2011008756
84	397664	Hope No 2	9/20/2009	7589	748	1/31/2011	2011008757
85	397665	Juniper #1	9/19/2009	7589	750	1/31/2011	2011008758
86	397666	Juniper #3	9/19/2009	7589	752	1/31/2011	2011008759
87	397667	Juniper #4	9/19/2009	7589	754	1/31/2011	2011008760
88	397668	Juniper #5	9/19/2009	7589	756	1/31/2011	2011008761
89	397669	Juniper #6	9/19/2009	7589	758	1/31/2011	2011008762
90	397670	Juniper #7	9/19/2009	7589	760	1/31/2011	2011008763
91	397671	K	9/19/2009	7589	762	1/31/2011	2011008764
92	397672	Morning Sun	9/19/2009	7589	764	1/31/2011	2011008765
93	397673	Nellie C	9/20/2009	7589	766	1/31/2011	2011008766
94	397674	Pat No. 1	9/16/2009	7589	768	1/31/2011	2011008767
95	397675	Pat No. 2	9/16/2009	7589	770	1/31/2011	2011008768
96	397676	Pat No. 3	9/16/2009	7589	772	1/31/2011	2011008769
97	397677	Pat No. 8	9/16/2009	7589	774	1/31/2011	2011008770
98	397678	Pat No. 9	9/16/2009	7589	776	1/31/2011	2011008771
99	397679	Pat No. 10	9/16/2009	7589	778	1/31/2011	2011008772
100	397680	PURPLE SAGE	9/16/2009	7589	780	1/31/2011	2011008773
101	397681	Queen Key	9/20/2009	7589	782	1/31/2011	2011008774
102	397682	RED 22	9/16/2009	7589	784	1/31/2011	2011008775
103	397683	RED 24	9/16/2009	7589	786	1/31/2011	2011008776
104	397684	RED 25	9/16/2009	7589	788	1/31/2011	2011008777

ARIZONA  
 A 9 51  
 OFFICE

105	397685	RED 26	9/16/2009	7589	790	1/31/2011	2011008778
106	397686	RED 27	9/16/2009	7589	792	1/31/2011	2011008779
107	397687	RED 28	9/16/2009	7589	794	1/31/2011	2011008780
108	397688	RED 29	9/16/2009	7589	796	1/31/2011	2011008781
109	405563	RED 36	1/5/2011	2011008682		6/13/2013	2013031305
110	397690	RED 39	9/16/2009	7589	800	1/31/2011	2011008782
111	397691	Red 41	9/19/2009	7589	802	1/31/2011	2011008783
112	397692	Red 43	9/16/2009	7589	804	1/31/2011	2011008784
113	397693	Red 45	9/16/2009	7589	806	1/31/2011	2011008785
114	397694	Red 47	9/19/2009	7589	808	1/31/2011	2011008786
115	397695	Red 49	9/16/2009	7589	810	1/31/2011	2011008787
116	397696	Red 50	9/16/2009	7589	812	1/31/2011	2011008788
117	397697	Red 51	9/19/2009	7589	814	1/31/2011	2011008789
118	397698	Red 60	9/16/2009	7589	816	1/31/2011	2011008790
119	397699	Tan 2	9/16/2009	7589	818	1/31/2011	2011008791
120	397700	Tan 7	9/19/2009	7589	820	1/31/2011	2011008792
121	397701	Tan 8	9/19/2009	7589	822	1/31/2011	2011008793
122	397702	Tan 9	9/19/2009	7589	824	1/31/2011	2011008794
123	397703	Tan 10	9/19/2009	7589	826	1/31/2011	2011008795
124	397704	Tan 11	9/19/2009	7589	828	1/31/2011	2011008796
125	397705	Tan 12	9/19/2009	7589	830	1/31/2011	2011008797
126	397706	Tan 13	9/19/2009	7589	832	1/31/2011	2011008798
127	397707	Tan 14	9/19/2009	7589	834	1/31/2011	2011008799
128	397708	Tan 15	9/19/2009	7589	836	1/31/2011	2011008800
129	397709	Tan 16	9/19/2009	7589	838	1/31/2011	2011008801
130	397710	Tan 18	9/19/2009	7589	840	1/31/2011	2011008802
131	397711	Tan 19	9/19/2009	7589	842	1/31/2011	2011008803
132	397712	Tan 20	9/19/2009	7589	844	1/31/2011	2011008804
133	397713	Tan 21	9/19/2009	7589	846	1/31/2011	2011008805
134	397714	Tan 22	9/19/2009	7589	848	1/31/2011	2011008806
135	397715	Tan 23	9/19/2009	7589	850	1/31/2011	2011008807
136	397716	Tan 24	9/19/2009	7589	852	1/31/2011	2011008808
137	397717	Tan 25	9/19/2009	7589	854	1/31/2011	2011008809
138	397718	Tan 26	9/19/2009	7589	856	1/31/2011	2011008810
139	397719	Tan 27	9/19/2009	7589	858	1/31/2011	2011008811
140	397720	Tan 28	9/19/2009	7589	860	1/31/2011	2011008812
141	397721	Tan 29	9/19/2009	7589	862	1/31/2011	2011008813
142	397722	Tan 30	9/19/2009	7589	864	1/31/2011	2011008814
143	397723	Tan 31	9/19/2009	7589	866	1/31/2011	2011008815
144	397724	Tan 32	9/19/2009	7589	868	1/31/2011	2011008816
145	397725	Tan 38	9/19/2009	7589	870	1/31/2011	2011008817
146	397726	Tan 40	9/19/2009	7589	872	1/31/2011	2011008818
147	397727	Tan 45	9/19/2009	7589	874	1/31/2011	2011008819

ZONA  
 101  
 OFFICE

148	397728	White Horse #2	9/20/2009	7589	876	1/31/2011	2011008820
149	397729	White Horse #3	9/20/2009	7589	878	1/31/2011	2011008821
150	397730	WILL #1	9/20/2009	7589	880	1/31/2011	2011008822
151	397731	WILL #2	9/20/2009	7589	882	1/31/2011	2011008823
152	397732	WILL #3	9/20/2009	7589	884	1/31/2011	2011008824
153	397733	WILL #4	9/20/2009	7589	886	1/31/2011	2011008825
154	397734	WILL #5	9/20/2009	7589	888	1/31/2011	2011008826
155	397735	WILL #6	9/20/2009	7589	890	1/31/2011	2011008827
156	397736	Duke #4	9/19/2009	7589	892	1/31/2011	2011008828
157	397737	Duke #5	9/19/2009	7589	894	1/31/2011	2011008829
158	397738	Duke #6	9/19/2009	7589	896	1/31/2011	2011008830
159	397739	Duke #7	9/19/2009	7589	898	1/31/2011	2011008831
160	397740	Duke #8	9/19/2009	7589	900	1/31/2011	2011008832
161	397741	DUKE #29	9/19/2009	7589	902	1/31/2011	2011008833
162	397742	DUKE #30	9/19/2009	7589	904	1/31/2011	2011008834
163	397743	Duke #31	9/19/2009	7589	906	1/31/2011	2011008835
164	397744	Duke #32	9/19/2009	7589	908	1/31/2011	2011008836
165	397745	Duke #33	9/19/2009	7589	910	1/31/2011	2011008837
166	397746	Duke #34	9/19/2009	7589	912	1/31/2011	2011008838
167	397747	Duke #35	9/19/2009	7589	914	1/31/2011	2011008839
168	397748	Duke #36	9/19/2009	7589	916	1/31/2011	2011008840
169	397749	Duke #37	9/19/2009	7589	918	1/31/2011	2011008841
170	397750	Duke #38	9/19/2009	7589	920	1/31/2011	2011008842
171	397751	RIK 14	9/14/2009	7589	922	1/31/2011	2011008843
172	397752	RIK 15	9/14/2009	7589	924	1/31/2011	2011008844
173	397753	RIK 16	9/14/2009	7589	926	1/31/2011	2011008845
174	397754	RIK 37	9/14/2009	7589	928	1/31/2011	2011008846
175	397755	RIK 38	9/14/2009	7589	930	1/31/2011	2011008847
176	397756	RIK 39	9/14/2009	7589	932	1/31/2011	2011008848
177	397757	RIK 40	9/14/2009	7589	934	1/31/2011	2011008849
178	397758	RIK 41	9/14/2009	7589	936	1/31/2011	2011008850
179	397759	RIK 42	9/14/2009	7589	938	1/31/2011	2011008851
180	397760	RIK 43	9/14/2009	7589	940	1/31/2011	2011008852
181	421611	RIK 47	2/15/2013	2013010090		6/13/2013	2013031306
182	421612	RIK 48	2/15/2013	2013010091		6/13/2013	2013031307
183	421613	RIK 49	2/15/2013	2013010092		6/13/2013	2013031308
184	421614	RIK 50	2/15/2013	2013010093		6/13/2013	2013031309
185	397765	Pat No. 11	9/16/2009	7589	950	1/31/2011	2011008857
186	397766	RIK 100	9/14/2009	7589	952	1/31/2011	2011008858
187	397767	MPL 1	9/19/2009	7589	954	1/31/2011	2011008859
188	397768	MPL 2	9/19/2009	7589	956	1/31/2011	2011008860
189	397769	MPL 15	9/19/2009	7589	958	1/31/2011	2011008861
190	397770	MPL 16	9/19/2009	7589	960	1/31/2011	2011008862

DNA  
 9:51  
 11:00

191	397771	MPL 17	9/19/2009	7589	962	1/31/2011	2011008863
192	397772	MPL 18	9/19/2009	7589	964	1/31/2011	2011008864
193	397773	MPL 19	9/19/2009	7589	966	1/31/2011	2011008865
194	397774	MPL 20	9/19/2009	7589	968	1/31/2011	2011008866
195	397775	MPL 21	9/19/2009	7589	970	1/31/2011	2011008867
196	397776	MPL 22	9/19/2009	7589	972	1/31/2011	2011008868
197	397777	MPL 23	9/19/2009	7589	974	1/31/2011	2011008869
198	397778	MPL 24	9/19/2009	7589	976	1/31/2011	2011008870
199	397779	MPL 30	9/19/2009	7589	978	1/31/2011	2011008871
200	397780	MPL 31	9/19/2009	7589	980	1/31/2011	2011008872
201	397781	MPL 32	9/19/2009	7589	982	1/31/2011	2011008873
202	397782	MPL 33	9/19/2009	7589	984	1/31/2011	2011008874
203	397783	MPL 34	9/19/2009	7589	986	1/31/2011	2011008875
204	397784	MPL 35	9/19/2009	7589	988	1/31/2011	2011008876
205	397785	MPL 36	9/19/2009	7589	990	1/31/2011	2011008877
206	397786	Park 11	9/19/2009	7589	992	1/31/2011	2011008878
207	397787	Park 17	9/19/2009	7589	994	1/31/2011	2011008879
208	397788	Park 18	9/19/2009	7589	996	1/31/2011	2011008880
209	397789	Park 24	9/19/2009	7589	998	1/31/2011	2011008881
210	397790	Park 25	9/19/2009	7589	1000	1/31/2011	2011008882
211	397791	Park 36	9/20/2009	7590	1	1/31/2011	2011008883
212	411875	MPI 2	9/30/2011	2011054943		6/13/2013	2013031311
213	397793	MPI 3	9/16/2009	7590	5	1/31/2011	2011008885
214	411876	MPI 4	9/30/2011	2011054944		6/13/2013	2013031312
215	397795	MPI 5	9/16/2009	7590	9	1/31/2011	2011008887
216	397796	MPI 6	9/16/2009	7590	11	1/31/2011	2011008888
217	397797	MPI 7	9/16/2009	7590	13	1/31/2011	2011008889
218	397798	MPI 8	9/16/2009	7590	15	1/31/2011	2011008890
219	397799	MPI 9	9/16/2009	7590	17	1/31/2011	2011008891
220	397800	MPI 10	9/16/2009	7590	19	1/31/2011	2011008892
221	397801	MPI 11	9/16/2009	7590	21	1/31/2011	2011008893
222	397802	MPI 12	9/16/2009	7590	23	1/31/2011	2011008894
223	397803	MPI 13	9/16/2009	7590	25	1/31/2011	2011008895
224	411874	MPI 1	9/30/2011	2011054942		6/13/2013	2013031310
225	397805	M.M.L. #1	9/16/2009	7590	29	1/31/2011	2011008897
226	397806	M.M.L. #2	9/16/2009	7590	31	1/31/2011	2011008898
227	397807	M.M.L. #3	9/16/2009	7590	33	1/31/2011	2011008899
228	397808	M.M.L. #4	9/16/2009	7590	35	1/31/2011	2011008900
229	421625	Myra #1	2/15/2013	2013010104			
230	421626	Myra #2	2/15/2013	2013010105			
231	403150	Myra #3	9/14/2010	2010057106			
232	403151	Myra #4	9/14/2010	2010057107			
233	397813	SAN 1	9/19/2009	7590	45	1/31/2011	2011008901

RECEIVED  
 MAIL ROOM  
 JAN 12 2011  
 9:51  
 P. JENIX, ARIZONA

234	397814	SAN 2	9/19/2009	7590	47	1/31/2011	2011008902
235	411886	SAN 3	9/30/2011	2011054945		6/13/2013	2013031313
236	397816	SAN 4	9/19/2009	7590	51	1/31/2011	2011008904
						8/18/2011	2011044609
237	397817	SAN 5	9/19/2009	7590	53	1/31/2011	2011008905
238	397818	SAN 6	9/19/2009	7590	55	1/31/2011	2011008906
239	397819	SAN 7	9/19/2009	7590	57	1/31/2011	2011008907
240	397820	SAN 8	9/19/2009	7590	59	1/31/2011	2011008908
241	397821	SAN 9	9/19/2009	7590	61	1/31/2011	2011008909
						8/18/2011	2011044610
242	397822	SAN 10	9/19/2009	7590	63	1/31/2011	2011008910
						8/18/2011	2011044611
243	397823	SAN 11	9/19/2009	7590	65	1/31/2011	2011008911
244	397824	SAN 12	9/19/2009	7590	67	1/31/2011	2011008912
245	397825	SAN 13	9/19/2009	7590	69	1/31/2011	2011008913
246	397826	SAN 14	9/19/2009	7590	71	1/31/2011	2011008914
247	411887	SAN 15	9/30/2011	2011054946		6/13/2013	2013031314
248	411877	Pump 1	10/1/2011	2011054947		6/13/2013	2013031315
249	411878	Pump 2	10/1/2011	2011054948		6/13/2013	2013031316
250	411879	Pump 3	10/1/2011	2011054949		6/13/2013	2013031317
251	411880	Pump 4	10/1/2011	2011054950		6/13/2013	2013031318
252	411881	Pump 5	10/1/2011	2011054951		6/13/2013	2013031319
253	411882	Pump 6	10/1/2011	2011054952		6/13/2013	2013031320
254	411883	Pump 7	10/1/2011	2011054953		6/13/2013	2013031321
255	411884	Pump 8	10/1/2011	2011054954		6/13/2013	2013031322
256	411885	Pump 9	10/1/2011	2011054955		6/13/2013	2013031323
257	421615	Tail 9	2/15/2013	2013010094		6/13/2013	2013031324
258	421616	Tail 10	2/15/2013	2013010095		6/13/2013	2013031325
259	421617	Tail 11	2/15/2013	2013010096		6/13/2013	2013031326
260	421618	Tail 22	2/15/2013	2013010097		6/13/2013	2013031327
261	421619	Tail 23	2/15/2013	2013010098		6/13/2013	2013031328
262	421620	Tail 24	2/15/2013	2013010099		6/13/2013	2013031329
263	415451	Tail 25	3/30/2012	2012020106		6/13/2013	2013031330
264	415452	Tail 26	3/30/2012	2012020107		6/13/2013	2013031331
265	415453	Tail 27	3/30/2012	2012020108		6/13/2013	2013031332
266	415454	Tail 28	3/30/2012	2012020109		6/13/2013	2013031333
267	415455	Tail 29	3/30/2012	2012020110		6/13/2013	2013031334
268	415456	Tail 30	3/30/2012	2012020111		6/13/2013	2013031335
269	415457	Tail 31	3/30/2012	2012020112		6/13/2013	2013031336
270	417114	Tail 2	7/25/2012	2012042920		6/13/2013	2013031337
271	417115	Tail 4	7/25/2012	2012042921		6/13/2013	2013031338
272	417116	Tail 6	7/25/2012	2012042922		6/13/2013	2013031339
273	417117	Tail 8	7/25/2012	2012042923		6/13/2013	2013031340

ANCONA

6/13/2013

2013031340

274	417118	Tail 13	7/25/2012	2012042924		6/13/2013	2013031341
275	417119	Tail 15	7/25/2012	2012042925		6/13/2013	2013031342
276	417120	Tail 17	7/25/2012	2012042926		6/13/2013	2013031343
277	417121	Tail 19	7/25/2012	2012042927		6/13/2013	2013031344
278	417122	Tail 21	7/25/2012	2012042928		6/13/2013	2013031345

PHOENIX, ARIZONA  
 2013 JAN 12 A 9:51  
 BUREAU OF RECORDS

**MINERAL PARK INC.**

8275 N. Mineral Park Road,  
Golden Valley, AZ. 86413  
T 928.565.2226 F 928.565.9239

January 9, 2015

United States Department of Interior  
Bureau of Land Management  
Arizona State Office  
Records Section  
One North Central Avenue Suite 800  
Phoenix, Arizona 85011

Attention: Ms. Tina Coladon

**RE: Filing of Quitclaim Deed**


Dear Sir or Madam:

Enclosed is a check in the amount of \$2,780.00 as payment of the filing fee for the enclosed Quitclaim Deed computed at \$10.00 for each of the 278 unpatented lode mining claims and mill sites located in Mohave County, Arizona, as more particularly described in the Quitclaim Deed.

The fees are being paid by Mineral Park Inc., a Delaware corporation, as owner of the mining claims and mill sites described in the Quitclaim Deed.

If you have any questions, please contact me at 928-377-0587.

Sincerely,



Edward L. Devenyns  
Authorized Agent

RECEIVED  
BLM AZ STATE OFFICE  
2015 JAN 12 A 9:51  
PHOENIX, ARIZONA

United States Department of the Interior  
 Bureau of Land Management  
 LANDS/RECREATION & PLANNING  
 ONE N CENTRAL AVE  
 PHOENIX, AZ 85004 -2203  
 Phone: 602-417-9200

Receipt

No: 3207719

<b>Transaction #:</b> 3301308	
<b>Date of Transaction:</b> 01/12/2015	
<b>CUSTOMER:</b>	
MINERAL PARK INC 8275 N MINERAL PARK RD GOLDEN VALLEY, AZ 86413-8783 US	

LINE #	QTY	DESCRIPTION	REMARKS	UNIT PRICE	TOTAL
1	1.00	LOCATABLE MINERALS / MINING CLAIMS- NOT NEW-UNADJUD, ONE AUTH NO. ONLY / MINING CLAIM MONEY RECEIVED CASES: AMC397572/\$2780.00	TRF/278	- n/a -	2780.00
<b>TOTAL:</b>					<b>\$2,780.00</b>

PAYMENT INFORMATION					
1	AMOUNT:	2780.00	POSTMARKED:	N/A	
	TYPE:	CHECK	RECEIVED:	01/12/2015	
	CHECK NO:	4773			
	NAME:	MINERAL PARK INC 8275 N MINERAL PARK RD GOLDEN VALLEY AZ 86413-8783 US			

REMARKS

This receipt was generated by the automated BLM Collections and Billing System and is a paper representation of a portion of the official electronic record contained therein.

*57 Claims only in Mineral Park name*



From: (775) 846-2828  
Edward Deweyne 2  
8275 North Mineral Park Road  
GOLDEN VALLEY, AZ 85413

Origin ID: FPG



Ship Date: 06JAN15  
Acctg: 0.5 LB  
CAD: 182177316/NET3550

Delivery Address Bar Code



SHIP TO: (602) 417-9355  
ATTN: Tina Colandon Public Room  
Arizona BLM Records Section  
1 N CENTRAL AVE STE 800  
PHOENIX, AZ 85004

BILL SENDER

Ref # MPI OCC  
Invoice #  
PO #  
Dept #

MON - 12 JAN 10:30A  
PRIORITY OVERNIGHT

TRK# 7725 2515 0713  
E2BT



SA ZSYA

85004  
AZ US  
PHX



5221 MF 158419

After printing this label:

1. Use the "Print" button on this page to print your label to your laser or inkjet printer.
2. Fold the printed page along the horizontal line.
3. Place label in shipping pouch and affix it to your shipment so that the barcode portion of the label can be read and scanned.

Warning: Use only the printed original label for shipping. Using a photocopy of this label for shipping purposes is fraudulent and could result in additional billing charges, along with the cancellation of your FedEx account number.

Use of this system constitutes your agreement to the service conditions in the current FedEx Service Guide. Limitations found in the current FedEx Service Guide apply. Your right to recover for loss, damage, delay, non-delivery, misdelivery, or misrouting, whether the result of loss, damage, delay, non-delivery, misdelivery, or misrouting, is limited to the actual value of the package, including intrinsic value of the package, loss of sales, income interest, profit, attorney's fees, costs, and other forms of damage whether direct, incidental, consequential, or otherwise. Maximum for items of extraordinary value is \$1,000, e.g. jewelry, furs, etc. For other items, see current FedEx Service Guide.

Use of this system constitutes your agreement to the service conditions in the current FedEx Service Guide. Limitations found in the current FedEx Service Guide apply. Your right to recover for loss, damage, delay, non-delivery, misdelivery, or misrouting, whether the result of loss, damage, delay, non-delivery, misdelivery, or misrouting, is limited to the actual value of the package, including intrinsic value of the package, loss of sales, income interest, profit, attorney's fees, costs, and other forms of damage whether direct, incidental, consequential, or otherwise. Maximum for items of extraordinary value is \$1,000, e.g. jewelry, furs, etc. For other items, see current FedEx Service Guide.

RT 274  
ST 8  
4 10:30  
D 0713  
01.12

Only  
the  
ur  
ple  
ne  
itions  
ss  
act

Insert shipping document here.

**FedEx**  
**Express**

**earthsmart**  
FedEx carbon-neutral  
envelope shipping

Align top of FedEx Express® shipping label here.

**Envelope**

RECEIVED  
BLMAZ STATE OFFICE  
2015 JAN 12 A 9:46  
PHOENIX, ARIZONA

**NOTICE!!**

**These documents have been scanned!**

**Do not place un-scanned documents beneath this notice!**

**Do not remove this notice from this file!**

GPO Jacket No. 560-102  
Print Order 61540  
Rise Business Services, LLC  
Job=AZ15 5/16/2019



Box Number= AZ15054



Claim Begin-End: AMC411874-AMC411898

4 Miscellaneous



AZ15054-2

AMC411759-AMC412495

**MINERAL PARK INC.**

8275 N. Mineral Park Road,  
Golden Valley, AZ, 86413  
T 928.565.2226 F 928.565.9239

AMC 397655  
AMC 411874  
AMC 415438  
AMC 403137

February 20, 2013

United States Department of Interior  
Bureau of Land Management  
Arizona State Office, Records Section  
One North Central Avenue Suite 800  
Phoenix, Arizona 85004-4427

**Attn: Public Room**

**RE: Abandonment Notice and Location Notices & Maps for Duke 44,45,46,47;  
Myra 1,2; RIK 47,48,49,50; Tail 9,10,11,22,23,24**

To whom it may concern:

Enclosed are the following documents and associated fees:

- Notice of Abandonment of Unpatented Mining Claims and Mill Sites: Duke 44,45,46,47; Myra 1,2; RIK 47,48,49,50; Tail 9,10,11,22,23,24
- Location Notices and Maps for 16 claims and mill sites, Duke 44,45,46,47; Myra 1,2; RIK 47,48,49,50; Tail 9,10,11,22,23,24: fees = \$189.00/claim or \$3,024.00 (includes processing, filing and maintenance fees for 2013)
- A check in the amount of \$3,024.00 as payment of the described fees.

If you have any questions, please contact me at 928-377-0587.

Sincerely,

  
Ed Devenyns

Encl: Notice of Abandonment  
Location Notices and Maps  
Check

6/13/2013 TS  
ENTERED INTO COMPUTER

AMC 4121611

RECEIVED  
BLM STATE OFFICE  
2013 JUN -1 A 10:19  
PHOENIX, ARIZONA

No APN - unpatented mining claims

Recorded at the request of  
and when recorded return to:  
Mineral Park Inc.  
8275 North Mineral Park Road  
Golden Valley, AZ 86413

**Notice of Abandonment of Unpatented Mining Claims and Mill Sites**

Notice is given that Mineral Park Inc., a Delaware corporation, abandoned the unpatented mining claims and mill sites described in Exhibit A attached to and by this reference incorporated in this Notice of Abandonment. The claims and mill sites were abandoned at midnight on February 14, 2013. Immediately following the abandonment of the claims and mill sites the federal public lands within the boundaries of the claims and mill sites were appropriated by the location of new claims and mill sites by Mineral Park Inc., a Delaware corporation, whose address is 8275 North Mineral Park Road, Golden Valley, Arizona 86413.


Dated February 15, 2013.




By: Edward Devenyns  
Title: Authorized Agent

STATE OF ARIZONA     )  
COUNTY OF MOHAVE    )

SS.



This Notice of Abandonment of Unpatented Mining Claims and Mill Sites was acknowledged before me on February 25, 2013 by Edward Devenyns, as Authorized Agent of Mineral Park Inc.

  
Notary Public

AMCH 21611

RECORDED  
MINERAL CLAIMS OFFICE  
2013 MAR - 1 A 10:19  
GOLDEN VALLEY, ARIZONA

**Exhibit A**  
**Notice of Abandonment**  
**of Unpatented Mining Claims and Mill Sites**

**LOCATED IN MOHAVE COUNTY ARIZONA**

Type	AMC Number	CLAIM Name	CO Book/Doc	CO Page	LOCATION Date
Lode Claim	397761	RIK 47	7589	942	9/14/2009
Amended			2011008853		1/31/2011
Lode Claim	397762	RIK 48	7589	944	9/14/2009
Amended			2011008854		1/31/2011
Lode Claim	397763	RIK 49	7589	946	9/14/2009
Amended			2011008855		1/31/2011
Lode Claim	397764	RIK 50	7589	948	9/14/2009
Amended			2011008856		1/31/2011
Lode Claim	411896	Tail 9	2011054964		10/2/2011
Lode Claim	411897	Tail 10	2011054965		10/2/2011
Lode Claim	411898	Tail 11	2011054966		10/2/2011
Lode Claim	415448	Tail 22	2012020103		3/30/2012
Lode Claim	415449	Tail 23	2012020104		3/30/2012
Lode Claim	415450	Tail 24	2012020105		3/30/2012
Mill Site	403137	Duke #44	2010057096		9/14/2010
Mill Site	403138	Duke #45	2010057097		9/14/2010
Mill Site	403139	Duke #46	2010057098		9/14/2010
Mill Site	403140	Duke #47	2010057099		9/14/2010
Mill Site	403148	Myra #1	2010057104		9/14/2010
Mill Site	403149	Myra #2	2010057105		9/14/2010

AR0421611

2013 MAR -1 A 10:19  
 PHOENIX, ARIZONA  
 COUNTY CLERK'S OFFICE

From: (775) 846-2828  
Edward Devenyns 2  
8275 North Mineral Park Road  
GOLDEN VALLEY, AZ 86413

Origin ID: IFPB



Ship Date: 26FEB13  
ActWgt: 0.5 LB  
CAD: 102177316/INET3370

Delivery Address Bar Code



SHIP TO: (602) 417-9355  
**ATTN: Public Room**  
**Arizona BLM Records Section**  
**1 N CENTRAL AVE STE 800**  
  
**PHOENIX, AZ 85004**

BILL SENDER

Ref # MPI RIK,Tail,Duke,Myra reloc  
Invoice #  
PO #  
Dept #

THU - 28 FEB AA  
\*\* 2DAY \*\*

TRK# 7948 4114 6617  
0201



**SA ZSYA**

**85004**  
AZ-US  
PHX



518G2/DCF363AB

**After printing this label:**

1. Use the 'Print' button on this page to print your label to your laser or inkjet printer.
2. Fold the printed page along the horizontal line.
3. Place label in shipping pouch and affix it to your shipment so that the barcode portion of the label can be read and scanned.

**Warning:** Use only the printed original label for shipping. Using a photocopy of this label for shipping purposes is fraudulent and could result in additional billing charges, along with the cancellation of your FedEx account number.

Use of this system constitutes your agreement to the service conditions in the current FedEx Service Guide, available on fedex.com. FedEx will not be responsible for any claim in excess of \$100 per package, whether the result of loss, damage, delay, non-delivery, misdelivery, or misinformation, unless you declare a higher value, pay an additional charge, document your actual loss and file a timely claim. Limitations found in the current FedEx Service Guide apply. Your right to recover from FedEx for any loss, including intrinsic value of the package, loss of sales, income interest, profit, attorney's fees, costs, and other forms of damage whether direct, incidental, consequential, or special is limited to the greater of \$100 or the authorized declared value. Recovery cannot exceed actual documented loss. Maximum for items of extraordinary value is \$1,000, e.g. jewelry, precious metals, negotiable instruments and other items listed in our Service Guide. Written claims must be filed within strict time limits, see current FedEx Service Guide.



RECEIVED  
BLM AZ STATE OFFICE  
2013 MAR -1 A 10:18  
PHOENIX, ARIZONA



From: (775) 846-2828  
Edward Devenyns 2

Origin ID: IFPB



8275 North Mineral Park Road  
GOLDEN VALLEY, AZ 86413



J13101212190326

Ship Date: 26FEB13  
ActWgt: 0.5 LB  
CAD: 102177316/INET3370

Delivery Address Bar Code



SHIP TO: (602) 417-9355  
ATTN: Public Room  
Arizona BLM Records Section  
1 N CENTRAL AVE STE 800

BILL SENDER


Ref # MPI RIK,Tail,Duke,Myra reloc  
Invoice #  
PO #  
Dept #

PHOENIX, AZ 85004

THU - 28 FEB AA

\*\* 2DAY \*\*

TRK# 7948 4114 6617  
0201




SA ZSYA

85004

AZ-US

PHX



518G2/DCF863AB

**After printing this label:**

1. Use the 'Print' button on this page to print your label to your laser or inkjet printer.
2. Fold the printed page along the horizontal line.
3. Place label in shipping pouch and affix it to your shipment so that the barcode portion of the label can be read and scanned.

**Warning:** Use only the printed original label for shipping. Using a photocopy of this label for shipping purposes is fraudulent and could result in additional billing charges, along with the cancellation of your FedEx account number.

Use of this system constitutes your agreement to the service conditions in the current FedEx Service Guide, available on fedex.com. FedEx will not be responsible for any claim in excess of \$100 per package, whether the result of loss, damage, delay, non-delivery, misdelivery, or misinformation, unless you declare a higher value, pay an additional charge, document your actual loss and file a timely claim. Limitations found in the current FedEx Service Guide apply. Your right to recover from FedEx for any loss, including intrinsic value of the package, loss of sales, income interest, profit, attorney's fees, costs, and other forms of damage whether direct, incidental, consequential, or special is limited to the greater of \$100 or the authorized declared value. Recovery cannot exceed actual documented loss. Maximum for items of extraordinary value is \$1,000, e.g. jewelry, precious metals, negotiable instruments and other items listed in our ServiceGuide. Written claims must be filed within strict time limits, see current FedEx Service Guide.

FedEx

For FedEx Express® S

RT 275 2 B  
FZ 6617 03.01

Page 1 of 2

From: (775) 846-2828  
Edward Devenyns 2  
8275 North Mineral Park Road  
GOLDEN VALLEY, AZ 86413

Origin ID: IFPB



Ship Date: 26FEB13  
ActWgt: 0.5 LB  
CAD: 102177316/INET3370

Delivery Address Bar Code



Insert  
airbill  
here

SHIP TO: (602) 417-9355  
ATTN: Public Room  
Arizona BLM Records Section  
1 N CENTRAL AVE STE 800  
PHOENIX, AZ 85004

BILL SENDER


Ref # MPI RIK,Tail,Duke,Myra reloc  
Invoice #  
PO #  
Dept #

FedEx


TRK# 7948 4114 6617  
0201

FRI - 01 MAR AA  
\*\* 2DAY \*\*

85004  
AZ-US  
PHX



SA ZSYA



Exp# 846331 27FEB13 IFPB 619C2/DCF8/93AB

After printing this label:

1. Use the "Print" button on this page to print your label to your laser or inkjet printer.
2. Fold the printed page along the horizontal line.
3. Place label in shipping pouch and affix it to your shipment so that the barcode portion of the label can be read and scanned.

Warning: Use only the printed original label for shipping. Using a photocopy of this label for shipping purposes is fraudulent and could result in additional billing charges, along with the cancellation of your FedEx account number. Use of this system constitutes your agreement to the service conditions in the current FedEx Service Guide, available on fedex.com. FedEx will not be responsible for any claim in excess of \$100 per package, whether the result of loss, damage, delay, non-delivery, misdelivery, or misinformation, unless you declare a higher value, pay an additional charge.

Press here to seal. Press here to seal. Press here to seal.

Sender: You must seal flap before shipping.

**FedEx**  
Express

Align top of FedEx Express® Shipping Label here.

RECEIVED  
BLM AZ STATE OFFICE

2013 MAR -1 A 10:19

PHOENIX, ARIZONA

*The World On Time.*

**Envelope**

Align bottom of Peel and Stick Airbill here.

No APN - unpatented mining claims

Amc 411874

Amc 415438

Recorded at the request of  
and when recorded return to:  
Mineral Park Inc.  
8275 North Mineral Park Road  
Golden Valley, AZ 86413

RECEIVED  
BLM AZ STATE OFFICE  
2012 AUG 20 A 8:01  
PHOENIX, ARIZONA

**Notice of Abandonment of Unpatented Mining Claims**

Notice is given that Mineral Park Inc., a Delaware corporation, abandoned the unpatented mining claims described in Exhibit A attached to and by this reference incorporated in this Notice of Abandonment. The claims were abandoned at midnight on July 24, 2012. Immediately following the abandonment of the claims the lands within the boundaries of certain claims were appropriated by the location of new claims by Mineral Park Inc., a Delaware corporation, whose address is 8275 North Mineral Park Road, Golden Valley, Arizona 86413.

Dated July 25, 2012




By: Edward Devenyns  
Title: Authorized Agent

STATE OF ARIZONA )

ss.

COUNTY OF MOHAVE )

This Notice of Abandonment of Unpatented Mining Claims was acknowledged before me on July 25, 2012 by Edward Devenyns, as Authorized Agent of Mineral Park Inc.

  
Notary Public



ENTERED INTO COMPUTER

8/24/12 AT

A.H.

**Exhibit A**

**Notice of Abandonment  
of Unpatented Mining Claims**

RECEIVED  
BLM AZ STATE OFFICE  
2012 AUG 20 A 8:01  
PHOENIX, ARIZONA

LOCATED IN MOHAVE COUNTY ARIZONA

Type	AMC Number	CLAIM Name	LOCATION Date	CO Book	CO Page	Amended Date	County Doc No
<i>closed</i>	Lode Claim	411888	Tail 1	10/2/2011			10/27/2011 2011054956
	Lode Claim	411889	Tail 2	10/2/2011			10/27/2011 2011054957
<i>closed</i>	Lode Claim	411890	Tail 3	10/2/2011			10/27/2011 2011054958
	Lode Claim	411891	Tail 4	10/2/2011			10/27/2011 2011054959
<i>closed</i>	Lode Claim	411892	Tail 5	10/2/2011			10/27/2011 2011054960
	Lode Claim	411893	Tail 6	10/2/2011			10/27/2011 2011054961
<i>closed</i>	Lode Claim	411894	Tail 7	10/2/2011			10/27/2011 2011054962
	Lode Claim	411895	Tail 8	10/2/2011			10/27/2011 2011054963
<i>closed</i>	Lode Claim	415438	Tail 12	3/29/2012			4/19/2012 2012020093
	Lode Claim	415439	Tail 13	3/29/2012			4/19/2012 2012020094
<i>closed</i>	Lode Claim	415440	Tail 14	3/29/2012			4/19/2012 2012020095
	Lode Claim	415441	Tail 15	3/29/2012			4/19/2012 2012020096
	Lode Claim	415442	Tail 16	3/29/2012			4/19/2012 2012020097
	Lode Claim	415443	Tail 17	3/29/2012			4/19/2012 2012020098
<i>closed</i>	Lode Claim	415444	Tail 18	3/29/2012			4/19/2012 2012020099
	Lode Claim	415445	Tail 19	3/29/2012			4/19/2012 2012020100
<i>closed</i>	Lode Claim	415446	Tail 20	3/29/2012			4/19/2012 2012020101
	Lode Claim	415447	Tail 21	3/29/2012			4/19/2012 2012020102

**United States Department of the Interior**  
**Bureau of Land Management**  
 LANDS/RECREATION & PLANNING  
 ONE N CENTRAL AVE  
 PHOENIX, AZ 85004 -2203  
 Phone: 602-417-9200

Receipt

No: 2634366

<b>Transaction #:</b> 2714912	
<b>Date of Transaction:</b> 08/20/2012	
<b>CUSTOMER:</b>	
MINERAL PARK INC 8275 N MINERAL PARK RD GOLDEN VALLEY, AZ 86413-8783 US	

LINE #	QTY	DESCRIPTION	REMARKS	UNIT PRICE	TOTAL
1	9.00	LOCATABLE MINERALS / MINING CLAIMS-NEW, UNADJUD, ONE OR MORE AUTH NOS / NEW MINING CLAIM LOCATION FEE \$34 <b>CASES:</b> AMC417114/\$34.00, AMC417115/\$34.00, AMC417116/\$34.00, AMC417117/\$34.00, AMC417118/\$34.00, AMC417119/\$34.00, AMC417120/\$34.00, AMC417121/\$34.00, AMC417122/\$34.00		- n/a -	306.00
2	9.00	LOCATABLE MINERALS / MINING CLAIMS-NEW, UNADJUD, ONE OR MORE AUTH NOS / NEW MINING CLAIM PROCESSING FEE \$15 <b>CASES:</b> AMC417114/\$15.00, AMC417115/\$15.00, AMC417116/\$15.00, AMC417117/\$15.00, AMC417118/\$15.00, AMC417119/\$15.00, AMC417120/\$15.00, AMC417121/\$15.00, AMC417122/\$15.00		- n/a -	135.00
3	9.00	LOCATABLE MINERALS / MINING CLAIMS-NEW, UNADJUD, ONE OR MORE AUTH NOS / NEW MINING CLAIM MAINT FEE \$140 <b>CASES:</b> AMC417114/\$140.00, AMC417115/\$140.00, AMC417116/\$140.00, AMC417117/\$140.00, AMC417118/\$140.00, AMC417119/\$140.00, AMC417120/\$140.00, AMC417121/\$140.00, AMC417122/\$140.00		- n/a -	1260.00
4	1.00	LOCATABLE MINERALS / MINING CLAIMS-NOT NEW-UNADJUD, ONE AUTH NO. ONLY / MINING CLAIM MONEY RECEIVED <b>CASES:</b> AMC417114/\$1260.00	MAINT FEE PYMNT (9) 2013	- n/a -	1260.00
<b>TOTAL:</b>					<b>\$2,961.00</b>

PAYMENT INFORMATION					
1	AMOUNT:	2961.00	POSTMARKED:	08/15/2012	
	TYPE:	CHECK	RECEIVED:	08/20/2012	

CHECK NO:	37533
NAME:	MINERAL PARK INC 8275 N MINERAL PARK RD GOLDEN VALLEY AZ 86413-8783 US

REMARKS

This receipt was generated by the automated BLM Collections and Billing System and is a paper representation of a portion of the official electronic record contained therein.

**Authorized Date**07/12/2012

**Instructions to Accounts**AZ BLM REFUND \$696 TO MINERAL PARK INC. FOR  
LOCATION AND MAINTENANCE FEES PAID ON MINING  
CLAIMS NULL AND VOID ABINITIO. RECEIPT #2457123. RE.

**Login ID**4105

**Entry Date**07/12/2012

**Total Amount**\$696.00



**MINERAL PARK INC.**

8275 N. Mineral Park Road,  
Golden Valley, AZ. 86413  
T 928.565.2226 F 928.565.9239

June 25, 2012

United States Department of Interior  
Bureau of Land Management  
Arizona State Office  
Records Section  
One North Central Avenue Suite 800  
Phoenix, Arizona 85011  
Attn; Mr. Rod Ebert


**RE: Decision dated June 6, 2012; Tail 1,3,5,7; AMC # 411888, 411890, 411892, 411894**

Dear Mr. Ebert:

Pursuant to the BLM Decision referenced above, please refund the appropriate fees to Mineral Park Inc.

If you have any questions, please contact me at 928-377-0587.

Sincerely,

  
Edward L. Devenyns  
Authorized Agent

RECEIVED  
BLM AZ STATE OFFICE  
2012 JUN 25 A 10:17  
PHOENIX, ARIZONA

For land administered by the BLM, if you fail to reclaim the land to the satisfaction of the authorized officer as required in 43 CFR Subpart 3809, the BLM will issue an order of noncompliance under 43 CFR 3809.601(a). If you fail to comply with the noncompliance order, the BLM may take further action under 43 CFR 3809.604. Failure to conduct reclamation is a prohibited act that may subject you to criminal penalties. See 43 CFR 3809.605(h) and 43 CFR 3809.700. If your occupancy has been terminated and you fail to remove structures, material, and equipment, and any personal property in accordance with the regulations in 43 CFR 3715.5-1, the BLM may dispose of the property. In accordance with 43 CFR 3715.5-2, you will remain liable for the costs the BLM incurs in removing and disposing of the property.

This decision may be appealed to the Interior Board of Land Appeals, Office of the Secretary, in accordance with the regulations contained in 43 CFR, Part 4 and the enclosed Form 1842-1. If an appeal is taken, your notice of appeal must be filed in this office (at the above address) within 30 days from receipt of this decision. The appellant has the burden of showing that the decision appealed from is in error.

If you wish to file a petition pursuant to regulation 43 CFR 4.21 (58 FR 4939, January 19, 1993), for a stay of the effectiveness of this decision during the time that your appeal is being reviewed by the Board, the petition for a stay must accompany your notice of appeal. A petition for a stay is required to show sufficient justification based on the standards listed below. Copies of the notice of appeal and petition for a stay must also be submitted to each party named in this decision and to the Interior Board of Land Appeals and to the appropriate Office of the Solicitor (see 43 CFR 4.413) at the same time the original documents are filed with this office. If you request a stay, you have the burden of proof to demonstrate that a stay should be granted.

#### Standards for Obtaining a Stay

Except as otherwise provided by law or other pertinent regulation, a petition for a stay of a decision pending appeal shall show sufficient justification based on the following standards:

- (1) The relative harm to the parties if the stay is granted or denied,
- (2) The likelihood of the appellant's success on the merits,
- (3) The likelihood of immediate and irreparable harm if the stay is not granted, and
- (4) Whether the public interest favors granting the stay.

If additional information is required, please contact Rod Ebert at 602-417-9397. Please include your AMC serial number(s) on all correspondence.

**/s/ Rebecca Heick**  
Rebecca Heick  
Group Administrator  
Lands and Minerals

Enclosures

REbert:lm:060612

**NOTICE!!**

**These documents have been scanned!**

**Do not place un-scanned documents beneath this notice!**

**Do not remove this notice from this file!**

GPO Jacket No. 560-102  
Print Order 61540  
Rise Business Services, LLC  
Job=AZ15 5/16/2019



Box Number= AZ15054



Claim Begin-End: AMC411874-AMC411898

5 Annual Filings



AZ15054-2

AMC411759-AMC412495



397572  
403137  
421011  
397655  
405562  
~~411874~~  
415438  
417114  
440736

**HAND DELIVERED**

August 7, 2018

Bureau of Land Management – Arizona State Office  
One North Central Avenue, Suite 800  
Phoenix, Arizona 85004-4427

**Re: Annual Maintenance Fees and Notice of Intent to Hold for Assessment Year Ending September 1, 2019 – Mineral Park**

Dear Sir or Madam,

Enclosed is a check in the amount of \$43,090.00 as payment of the Bureau of Land Management claim maintenance fees for each of the 278 mining claims, mill sites and/or tunnel sites described in the exhibit(s) hereto for the assessment year ending September 1, 2019.

**This letter is evidence of each owner's intention to hold such claims, mill sites and/or tunnel sites through the assessment year ending September 1, 2019.**

If you have any questions, please contact Lisanna Lewis at (775) 401-6547.

Regards,

**ORIGIN MINING COMPANY, LLC**

Lisanna Lewis  
Regional Controller and Treasurer

RECEIVED  
BLM AZ STATE OFFICE  
2018 AUG 17 A 9:39  
PHOENIX, ARIZONA

ENTERED  
AUG 27 2018  
BY: Ram

9650 Gateway Drive, Suite 202  
Reno, NV 89521  
775.826.7567

NO. OF CLAIMS 278  
AMOUNT \$43090.  
RECEIPT NO. 4237443  
INIT. BLM

\*\* BLM-ASO\*\*

Exhibit A

Claimant:

Origin Mining Company, LLC

Number of Claims:

278

Mohave Country, Arizona

	Claim Name	BLM Serial Number
1	Jiffy	AMC 397572
2	Copper Star 1	AMC 397573
3	White Horse	AMC 397574
4	White Mule	AMC 397575
5	Midway Copper 2	AMC 397576
6	Red 42	AMC 397577
7	Red 44	AMC 397578
8	Red 46	AMC 397579
9	TAN # 1	AMC 397580
10	TAN # 3	AMC 397581
11	TAN # 5	AMC 397582
12	TAN # 6	AMC 397583
13	Fox # 11	AMC 397584
14	Fox # 13	AMC 397585
15	Fox # 14	AMC 397586
16	Fox # 15	AMC 397587
17	Fox # 16	AMC 397588
18	Fox # 17	AMC 397589
19	Fox # 18	AMC 397590
20	Fox # 28	AMC 397591
21	Fox # 30	AMC 397592
22	Fox # 32	AMC 397593
23	Fox # 33	AMC 397594
24	Fox # 34	AMC 397595
25	Fox # 35	AMC 397596
26	Fox # 36	AMC 397597
27	Fox # 56	AMC 397598
28	Fox # 58	AMC 397599
29	Fox # 60	AMC 397600
30	Fox # 62	AMC 397601
31	Fox # 63	AMC 397602
32	Fox # 64	AMC 403145
33	Fox # 65	AMC 397604
34	Fox # 66	AMC 403146
35	Fox # 67	AMC 397606

PHOENIX, ARIZONA

2018 AUG 17 A 9:39

RECEIVED  
BLM AZ STATE OFFICE

36	Fox # 68	AMC 403147	—
37	Fox # 69	AMC 397608	7
38	Fox # 71	AMC 397609	
39	Duke #1	AMC 397610	
40	Duke #2	AMC 397611	
41	Duke #3	AMC 397612	
42	Duke #9	AMC 397613	
43	Duke #10	AMC 397614	
44	Duke #11	AMC 397615	
45	Duke #12	AMC 397616	
46	Duke #13	AMC 397617	
47	Duke #14	AMC 397618	
48	Duke #15	AMC 397619	
49	Duke #16	AMC 397620	
50	Duke #17	AMC 397621	
51	Duke #18	AMC 397622	
52	Duke #19	AMC 397623	
53	Duke #20	AMC 397624	
54	Duke #21	AMC 397625	
55	Duke #22	AMC 397626	
56	Duke #23	AMC 397627	
57	Duke #24	AMC 397628	
58	Duke #25	AMC 397629	
59	Duke #26	AMC 397630	
60	Duke #27	AMC 397631	
61	Duke #28	AMC 397632	
62	Duke #39	AMC 397633	
63	Duke #40	AMC 397634	
64	Duke #41	AMC 397635	
65	Duke #42	AMC 397636	
66	Duke #43	AMC 397637	7
67	Duke #44	AMC 421621	7
68	Duke #45	AMC 421622	7
69	Duke #46	AMC 421623	7
70	Duke #47	AMC 421624	7
71	Duke #48	AMC 403141	7
72	Duke #49	AMC 403142	
73	Duke #50	AMC 403143	
74	Duke #51	AMC 403144	7
75	BIG BOY	AMC 397655	7
76	Canyon Red Fraction #2	AMC 405562	7
77	Copper Queen	AMC 397657	7

RECEIVED  
 PIM AZ STATE OFFICE  
 2010 AUG 17 A 9:40  
 PHOENIX, ARIZONA

78	COUSIN JACK COPPER 7	AMC 397658	7
79	COUSIN JACK COPPER 8	AMC 397659	
80	COUSIN JACK COPPER 9	AMC 397660	
81	E.B.S.	AMC 397661	
82	Fox #54	AMC 397662	
83	Hope No 1	AMC 397663	
84	Hope No 2	AMC 397664	
85	Juniper #1	AMC 397665	
86	Juniper #3	AMC 397666	
87	Juniper #4	AMC 397667	
88	Juniper #5	AMC 397668	
89	Juniper #6	AMC 397669	
90	Juniper #7	AMC 397670	
91	K	AMC 397671	
92	Morning Sun	AMC 397672	
93	Nellie C	AMC 397673	
94	Pat No. 1	AMC 397674	
95	Pat No. 2	AMC 397675	
96	Pat No. 3	AMC 397676	
97	Pat No. 8	AMC 397677	
98	Pat No. 9	AMC 397678	
99	Pat No. 10	AMC 397679	
100	PURPLE SAGE	AMC 397680	
101	Queen Key	AMC 397681	
102	RED 22	AMC 397682	
103	RED 24	AMC 397683	
104	RED 25	AMC 397684	
105	RED 26	AMC 397685	
106	RED 27	AMC 397686	
107	RED 28	AMC 397687	
108	RED 29	AMC 397688	7
109	RED 36	AMC 405563	
110	RED 39	AMC 397690	7
111	Red 41	AMC 397691	
112	Red 43	AMC 397692	
113	Red 45	AMC 397693	
114	Red 47	AMC 397694	
115	Red 49	AMC 397695	
116	Red 50	AMC 397696	
117	Red 51	AMC 397697	
118	Red 60	AMC 397698	
119	Tan 2	AMC 397699	

RECEIVED  
 RLM AZ STATE OFFICE  
 2018 AUG 17 A 9:40  
 PHOENIX, ARIZONA



120	Tan 7	AMC 397700
121	Tan 8	AMC 397701
122	Tan 9	AMC 397702
123	Tan 10	AMC 397703
124	Tan 11	AMC 397704
125	Tan 12	AMC 397705
126	Tan 13	AMC 397706
127	Tan 14	AMC 397707
128	Tan 15	AMC 397708
129	Tan 16	AMC 397709
130	Tan 18	AMC 397710
131	Tan 19	AMC 397711
132	Tan 20	AMC 397712
133	Tan 21	AMC 397713
134	Tan 22	AMC 397714
135	Tan 23	AMC 397715
136	Tan 24	AMC 397716
137	Tan 25	AMC 397717
138	Tan 26	AMC 397718
139	Tan 27	AMC 397719
140	Tan 28	AMC 397720
141	Tan 29	AMC 397721
142	Tan 30	AMC 397722
143	Tan 31	AMC 397723
144	Tan 32	AMC 397724
145	Tan 38	AMC 397725
146	Tan 40	AMC 397726
147	White Horse #2	AMC 397728
148	White Horse #3	AMC 397729
149	WILL #1	AMC 397730
150	WILL #2	AMC 397731
151	WILL #3	AMC 397732
152	WILL #4	AMC 397733
153	WILL #5	AMC 397734
154	WILL #6	AMC 397735
155	Duke #4	AMC 397736
156	Duke #5	AMC 397737
157	Duke #6	AMC 397738
158	Duke #7	AMC 397739
159	Duke #8	AMC 397740
160	DUKE #29	AMC 397741
161	DUKE #30	AMC 397742

PHOENIX, ARIZONA

2010 AUG 17 A 9:40

RECEIVED  
 PHOENIX, ARIZONA STATE OFFICE

162 Duke #31	AMC 397743
163 Duke #32	AMC 397744
164 Duke #33	AMC 397745
165 Duke #34	AMC 397746
166 Duke #35	AMC 397747
167 Duke #36	AMC 397748
168 Duke #37	AMC 397749
169 Duke #38	AMC 397750
170 RIK 14	AMC 397751
171 RIK 15	AMC 397752
172 RIK 16	AMC 397753
173 RIK 37	AMC 397754
174 RIK 38	AMC 397755
175 RIK 39	AMC 397756
176 RIK 40	AMC 397757
177 RIK 41	AMC 397758
178 RIK 42	AMC 397759
179 RIK 43	AMC 397760
180 RIK 47	AMC 421611
181 RIK 48	AMC 421612
182 RIK 49	AMC 421613
183 RIK 50	AMC 421614
184 Pat No. 11	AMC 397765
185 RIK 100	AMC 397766
186 MPL 1	AMC 397767
187 MPL 2	AMC 397768
188 MPL 15	AMC 397769
189 MPL 16	AMC 397770
190 MPL 17	AMC 397771
191 MPL 18	AMC 397772
192 MPL 19	AMC 397773
193 MPL 20	AMC 397774
194 MPL 21	AMC 397775
195 MPL 22	AMC 397776
196 MPL 23	AMC 397777
197 MPL 24	AMC 397778
198 MPL 30	AMC 397779
199 MPL 31	AMC 397780
200 MPL 32	AMC 397781
201 MPL 33	AMC 397782
202 MPL 34	AMC 397783
203 MPL 35	AMC 397784

7

7

7

7

7

7

Sof7

RECEIVED  
 PHOENIX, ARIZONA  
 2018 AUG 17 A 9:40  
 PHOENIX, ARIZONA STATE OFFICE

204	MPL 36	AMC 397785	7
205	Park 11	AMC 397786	
206	Park 17	AMC 397787	
207	Park 18	AMC 397788	
208	Park 24	AMC 397789	
209	Park 25	AMC 397790	
210	Park 36	AMC 397791	✓
211	MPI 2	AMC 411875	—
212	MPI 3	AMC 397793	—
213	MPI 4	AMC 411876	—
214	MPI 5	AMC 397795	7
215	MPI 6	AMC 397796	
216	MPI 7	AMC 397797	
217	MPI 8	AMC 397798	
218	MPI 9	AMC 397799	
219	MPI 10	AMC 397800	
220	MPI 11	AMC 397801	
221	MPI 12	AMC 397802	
222	MPI 13	AMC 397803	✓
223	MPI 1	AMC 411874	—
224	M.M.L. #1	AMC 397805	7
225	M.M.L. #2	AMC 397806	
226	M.M.L. #3	AMC 397807	
227	M.M.L. #4	AMC 397808	✓
228	Myra #1	AMC 421625	7
229	Myra #2	AMC 421626	7
230	Myra #3	AMC 403150	7
231	Myra #4	AMC 403151	7
232	SAN 1	AMC 397813	7
233	SAN 2	AMC 397814	7
234	SAN 3	AMC 411886	7
235	SAN 4	AMC 397816	7
236	SAN 5	AMC 397817	
237	SAN 6	AMC 397818	
238	SAN 7	AMC 397819	
239	SAN 8	AMC 397820	
240	SAN 9	AMC 397821	
241	SAN 10	AMC 397822	
242	SAN 11	AMC 397823	
243	SAN 12	AMC 397824	
244	SAN 13	AMC 397825	
245	SAN 14	AMC 397826	✓

RECEIVED  
 PLM AZ STATE OFFICE  
 2018 AUG 17 A 9:40  
 PHOENIX, ARIZONA

246 SAN 15	AMC 411887	—
247 Pump 1	AMC 411877	7
248 Pump 2	AMC 411878	
249 Pump 3	AMC 411879	
250 Pump 4	AMC 411880	
251 Pump 5	AMC 411881	
252 Pump 6	AMC 411882	
253 Pump 7	AMC 411883	
254 Pump 8	AMC 411884	
255 Pump 9	AMC 411885	7
256 Tail 9	AMC 421615	7
257 Tail 10	AMC 421616	
258 Tail 11	AMC 421617	
259 Tail 22	AMC 421618	
260 Tail 23	AMC 421619	
261 Tail 24	AMC 421620	7
262 Tail 25	AMC 415451	7
263 Tail 26	AMC 415452	
264 Tail 27	AMC 415453	
265 Tail 28	AMC 415454	
266 Tail 29	AMC 415455	
267 Tail 30	AMC 415456	
268 Tail 31	AMC 415457	7
269 Tail 2	AMC 417114	7
270 Tail 4	AMC 417115	
271 Tail 6	AMC 417116	
272 Tail 8	AMC 417117	
273 Tail 13	AMC 417118	
274 Tail 15	AMC 417119	
275 Tail 17	AMC 417120	
276 Tail 19	AMC 417121	
277 Tail 21	AMC 417122	7
278 TAN 45	AMC 440736	7

RECEIVED  
 PHOENIX, ARIZONA  
 2010 AUG 17 A 9:40  
 PHOENIX, ARIZONA STATE OFFICE

**United States Department of the Interior**  
**Bureau of Land Management**  
 DIV OF LANDS, MINRLS & ENERGY  
 ONE N CENTRAL AVE  
 PHOENIX, AZ 85004 -4427  
 Phone: 602-417-9200

Receipt

No: 4237443

<b>Transaction #:</b> 4352826	
<b>Date of Transaction:</b> 08/17/2018	
CUSTOMER:	
ORIGIN MINING COMPANY LLC 9650 GATEWAY DR SUITE 202 RENO,NV 89521-4183 US	

LINE #	QTY	DESCRIPTION	REMARKS	UNIT PRICE	TOTAL
1	1.00	LOCATABLE MINERALS / MINING CLAIMS- NOT NEW-UNADJUD,ONE AUTH NO. ONLY / MINING CLAIM MONEY RECEIVED <b>CASES: AMC397572/\$43090.00</b>	2019 MAINT (278)	- n/a -	43090.00
<b>TOTAL:</b>					<b>\$43,090.00</b>

PAYMENT INFORMATION					
1	AMOUNT:	43090.00	POSTMARKED:	N/A	
	TYPE:	CHECK	RECEIVED:	08/17/2018	
	CHECK NO:	2333			
	NAME:	ORIGIN MINING COMPANY LLC 9650 GATEWAY DR SUITE 202 RENO NV 89521-4183 US			

REMARKS

This receipt was generated by the automated BLM Collections and Billing System and is a paper representation of a portion of the official electronic record contained therein.

440736

397572  
403137  
421611

**Origin Mining Company, LLC**  
230 South Rock Boulevard, Suite 30  
Reno, Nevada 89502  
Telephone: (775) 299-4508  
Email: mark.hall@elkominatingroup.com

**HAND DELIVERED**

July 31, 2017

Bureau of Land Management – Arizona State Office  
One North Central Avenue, Suite 800  
Phoenix, Arizona 85004-4427

397655  
405562  
411874  
415438  
417114

**Re: Annual Maintenance Fees and Notice of Intent to Hold for Assessment Year Ending September 1, 2018**

Dear Sir or Madam,

Enclosed is a check in the amount of \$43,090.00 as payment of the Bureau of Land Management claim maintenance fees for each of the 278 mining claims, mill sites and/or tunnel sites described in the exhibit(s) hereto for the assessment year ending September 1, 2018.

**This letter is evidence of each owner's intention to hold such claims, mill sites and/or tunnel sites through the assessment year ending September 1, 2018.**

If you have any questions, please contact Mark Hall at (775) 299-4508.

Regards,

**ORIGIN MINING COMPANY, LLC**

By: *Jack McMahon*  
Name: Jack McMahon  
Title: Authorized Signatory

**ENTERED**  
AUG 04 2017  
BY: *RAM*

RECEIVED  
BLM AZ STATE OFFICE  
2017 AUG - 3 A 9: 27  
PHOENIX, ARIZONA

NO. OF CLAIMS 278 \*\*BLM-ASO\*\*  
AMOUNT 43090. INIT.  
RECEIPT NO. 3919164 RECEIPT NO.  
INIT. 288 AMOUNT  
\*\*BLM-ASO\*\* NO. OF CLAIMS

Exhibit A

Claimant:

Origin Mining Company, LLC

Number of Claims:

278

Mohave Country, Arizona

	<b>Claim Name</b>	<b>BLM Serial Number</b>
1	Jiffy	AMC 397572
2	Copper Star 1	AMC 397573
3	White Horse	AMC 397574
4	White Mule	AMC 397575
5	Midway Copper 2	AMC 397576
6	Red 42	AMC 397577
7	Red 44	AMC 397578
8	Red 46	AMC 397579
9	TAN # 1	AMC 397580
10	TAN # 3	AMC 397581
11	TAN # 5	AMC 397582
12	TAN # 6	AMC 397583
13	Fox # 11	AMC 397584
14	Fox # 13	AMC 397585
15	Fox # 14	AMC 397586
16	Fox # 15	AMC 397587
17	Fox # 16	AMC 397588
18	Fox # 17	AMC 397589
19	Fox # 18	AMC 397590
20	Fox # 28	AMC 397591
21	Fox # 30	AMC 397592
22	Fox # 32	AMC 397593
23	Fox # 33	AMC 397594
24	Fox # 34	AMC 397595
25	Fox # 35	AMC 397596
26	Fox # 36	AMC 397597
27	Fox # 56	AMC 397598
28	Fox # 58	AMC 397599
29	Fox # 60	AMC 397600
30	Fox # 62	AMC 397601
31	Fox # 63	AMC 397602
32	Fox # 64	AMC 403145
33	Fox # 65	AMC 397604
34	Fox # 66	AMC 403146
35	Fox # 67	AMC 397606

RECEIVED  
BLM AZ STATE OFFICE  
2011 AUG -3 A 9:21  
PHOENIX, ARIZONA

36	Fox # 68	AMC 403147	✓
37	Fox # 69	AMC 397608	✓
38	Fox # 71	AMC 397609	
39	Duke #1	AMC 397610	
40	Duke #2	AMC 397611	
41	Duke #3	AMC 397612	
42	Duke #9	AMC 397613	
43	Duke #10	AMC 397614	
44	Duke #11	AMC 397615	
45	Duke #12	AMC 397616	
46	Duke #13	AMC 397617	
47	Duke #14	AMC 397618	
48	Duke #15	AMC 397619	
49	Duke #16	AMC 397620	
50	Duke #17	AMC 397621	
51	Duke #18	AMC 397622	
52	Duke #19	AMC 397623	
53	Duke #20	AMC 397624	
54	Duke #21	AMC 397625	
55	Duke #22	AMC 397626	
56	Duke #23	AMC 397627	
57	Duke #24	AMC 397628	
58	Duke #25	AMC 397629	
59	Duke #26	AMC 397630	
60	Duke #27	AMC 397631	
61	Duke #28	AMC 397632	
62	Duke #39	AMC 397633	
63	Duke #40	AMC 397634	
64	Duke #41	AMC 397635	
65	Duke #42	AMC 397636	
66	Duke #43	AMC 397637	✓
67	Duke #44	AMC 421621	✓
68	Duke #45	AMC 421622	✓
69	Duke #46	AMC 421623	✓
70	Duke #47	AMC 421624	✓
71	Duke #48	AMC 403141	✓
72	Duke #49	AMC 403142	
73	Duke #50	AMC 403143	
74	Duke #51	AMC 403144	✓
75	BIG BOY	AMC 397655	✓
76	Canyon Red Fraction #2	AMC 405562	✓
77	Copper Queen	AMC 397657	✓

RECEIVED  
 DLM AZ STATE OFFICE  
 2011 AUG - 3 A 9: 26  
 PHOENIX, ARIZONA



78	COUSIN JACK COPPER 7	AMC 397658
79	COUSIN JACK COPPER 8	AMC 397659
80	COUSIN JACK COPPER 9	AMC 397660
81	E.B.S.	AMC 397661
82	Fox #54	AMC 397662
83	Hope No 1	AMC 397663
84	Hope No 2	AMC 397664
85	Juniper #1	AMC 397665
86	Juniper #3	AMC 397666
87	Juniper #4	AMC 397667
88	Juniper #5	AMC 397668
89	Juniper #6	AMC 397669
90	Juniper #7	AMC 397670
91	K	AMC 397671
92	Morning Sun	AMC 397672
93	Nellie C	AMC 397673
94	Pat No. 1	AMC 397674
95	Pat No. 2	AMC 397675
96	Pat No. 3	AMC 397676
97	Pat No. 8	AMC 397677
98	Pat No. 9	AMC 397678
99	Pat No. 10	AMC 397679
100	PURPLE SAGE	AMC 397680
101	Queen Key	AMC 397681
102	RED 22	AMC 397682
103	RED 24	AMC 397683
104	RED 25	AMC 397684
105	RED 26	AMC 397685
106	RED 27	AMC 397686
107	RED 28	AMC 397687
108	RED 29	AMC 397688
109	RED 36	AMC 405563
110	RED 39	AMC 397690
111	Red 41	AMC 397691
112	Red 43	AMC 397692
113	Red 45	AMC 397693
114	Red 47	AMC 397694
115	Red 49	AMC 397695
116	Red 50	AMC 397696
117	Red 51	AMC 397697
118	Red 60	AMC 397698
119	Tan 2	AMC 397699

PHOENIX, ARIZONA

2017 AUG - 3 A 9: 26

RECEIVED  
PLM AZ STATE OFFICE

120 Tan 7	AMC 397700
121 Tan 8	AMC 397701
122 Tan 9	AMC 397702
123 Tan 10	AMC 397703
124 Tan 11	AMC 397704
125 Tan 12	AMC 397705
126 Tan 13	AMC 397706
127 Tan 14	AMC 397707
128 Tan 15	AMC 397708
129 Tan 16	AMC 397709
130 Tan 18	AMC 397710
131 Tan 19	AMC 397711
132 Tan 20	AMC 397712
133 Tan 21	AMC 397713
134 Tan 22	AMC 397714
135 Tan 23	AMC 397715
136 Tan 24	AMC 397716
137 Tan 25	AMC 397717
138 Tan 26	AMC 397718
139 Tan 27	AMC 397719
140 Tan 28	AMC 397720
141 Tan 29	AMC 397721
142 Tan 30	AMC 397722
143 Tan 31	AMC 397723
144 Tan 32	AMC 397724
145 Tan 38	AMC 397725
146 Tan 40	AMC 397726
147 White Horse #2	AMC 397728
148 White Horse #3	AMC 397729
149 WILL #1	AMC 397730
150 WILL #2	AMC 397731
151 WILL #3	AMC 397732
152 WILL #4	AMC 397733
153 WILL #5	AMC 397734
154 WILL #6	AMC 397735
155 Duke #4	AMC 397736
156 Duke #5	AMC 397737
157 Duke #6	AMC 397738
158 Duke #7	AMC 397739
159 Duke #8	AMC 397740
160 DUKE #29	AMC 397741
161 DUKE #30	AMC 397742

PHOENIX, ARIZONA

2017 AUG -3 A 9:26

RECEIVED  
PLM AZ STATE OFFICE

162 Duke #31	AMC 397743
163 Duke #32	AMC 397744
164 Duke #33	AMC 397745
165 Duke #34	AMC 397746
166 Duke #35	AMC 397747
167 Duke #36	AMC 397748
168 Duke #37	AMC 397749
169 Duke #38	AMC 397750
170 RIK 14	AMC 397751
171 RIK 15	AMC 397752
172 RIK 16	AMC 397753
173 RIK 37	AMC 397754
174 RIK 38	AMC 397755
175 RIK 39	AMC 397756
176 RIK 40	AMC 397757
177 RIK 41	AMC 397758
178 RIK 42	AMC 397759
179 RIK 43	AMC 397760
180 RIK 47	AMC 421611
181 RIK 48	AMC 421612
182 RIK 49	AMC 421613
183 RIK 50	AMC 421614
184 Pat No. 11	AMC 397765
185 RIK 100	AMC 397766
186 MPL 1	AMC 397767
187 MPL 2	AMC 397768
188 MPL 15	AMC 397769
189 MPL 16	AMC 397770
190 MPL 17	AMC 397771
191 MPL 18	AMC 397772
192 MPL 19	AMC 397773
193 MPL 20	AMC 397774
194 MPL 21	AMC 397775
195 MPL 22	AMC 397776
196 MPL 23	AMC 397777
197 MPL 24	AMC 397778
198 MPL 30	AMC 397779
199 MPL 31	AMC 397780
200 MPL 32	AMC 397781
201 MPL 33	AMC 397782
202 MPL 34	AMC 397783
203 MPL 35	AMC 397784

RECEIVED  
 PLM AZ STATE OFFICE  
 2017 AUG - 3 A 9: 26  
 PHOENIX, ARIZONA

204	MPL 36	AMC 397785	7
205	Park 11	AMC 397786	
206	Park 17	AMC 397787	
207	Park 18	AMC 397788	
208	Park 24	AMC 397789	
209	Park 25	AMC 397790	)
210	Park 36	AMC 397791	)
211	MPI 2	AMC 411875	-
212	MPI 3	AMC 397793	-
213	MPI 4	AMC 411876	-
214	MPI 5	AMC 397795	7
215	MPI 6	AMC 397796	
216	MPI 7	AMC 397797	
217	MPI 8	AMC 397798	
218	MPI 9	AMC 397799	
219	MPI 10	AMC 397800	
220	MPI 11	AMC 397801	
221	MPI 12	AMC 397802	
222	MPI 13	AMC 397803	J
223	MPI 1	AMC 411874	-
224	M.M.L. #1	AMC 397805	7
225	M.M.L. #2	AMC 397806	
226	M.M.L. #3	AMC 397807	
227	M.M.L. #4	AMC 397808	J
228	Myra #1	AMC 421625	J
229	Myra #2	AMC 421626	J
230	Myra #3	AMC 403150	J
231	Myra #4	AMC 403151	J
232	SAN 1	AMC 397813	J
233	SAN 2	AMC 397814	J
234	SAN 3	AMC 411886	-
235	SAN 4	AMC 397816	7
236	SAN 5	AMC 397817	
237	SAN 6	AMC 397818	
238	SAN 7	AMC 397819	
239	SAN 8	AMC 397820	
240	SAN 9	AMC 397821	
241	SAN 10	AMC 397822	
242	SAN 11	AMC 397823	
243	SAN 12	AMC 397824	
244	SAN 13	AMC 397825	
245	SAN 14	AMC 397826	J

RECEIVED  
 PLM AZ STATE OFFICE  
 2011 AUG - 3 A 9: 26  
 PHOENIX, ARIZONA

246	SAN 15	AMC 411887	—
247	Pump 1	AMC 411877	7
248	Pump 2	AMC 411878	7
249	Pump 3	AMC 411879	
250	Pump 4	AMC 411880	
251	Pump 5	AMC 411881	
252	Pump 6	AMC 411882	
253	Pump 7	AMC 411883	
254	Pump 8	AMC 411884	7
255	Pump 9	AMC 411885	7
256	Tail 9	AMC 421615	7
257	Tail 10	AMC 421616	
258	Tail 11	AMC 421617	
259	Tail 22	AMC 421618	
260	Tail 23	AMC 421619	7
261	Tail 24	AMC 421620	7
262	Tail 25	AMC 415451	7
263	Tail 26	AMC 415452	7
264	Tail 27	AMC 415453	
265	Tail 28	AMC 415454	
266	Tail 29	AMC 415455	
267	Tail 30	AMC 415456	7
268	Tail 31	AMC 415457	7
269	Tail 2	AMC 417114	7
270	Tail 4	AMC 417115	
271	Tail 6	AMC 417116	
272	Tail 8	AMC 417117	
273	Tail 13	AMC 417118	
274	Tail 15	AMC 417119	
275	Tail 17	AMC 417120	
276	Tail 19	AMC 417121	7
277	Tail 21	AMC 417122	7
278	TAN 45	AMC 440736	—

RECEIVED  
 PLM AZ STATE OFFICE  
 2011 AUG - 3 A 9: 26  
 PHOENIX, ARIZONA

**United States Department of the Interior**  
**Bureau of Land Management**  
 DIV OF LANDS, MINRLS & ENERGY  
 ONE N CENTRAL AVE  
 PHOENIX, AZ 85004 -4427  
 Phone: 602-417-9200

Receipt

No: 3919164

<b>Transaction #:</b> 4028648	
<b>Date of Transaction:</b> 08/03/2017	
<b>CUSTOMER:</b>	
ORIGIN MINING COMPANY LLC 230 S ROCK BLVD SUITE 30 RENO,NV 89502-2388 US	

LINE #	QTY	DESCRIPTION	REMARKS	UNIT PRICE	TOTAL
1	1.00	LOCATABLE MINERALS / MINING CLAIMS- NOT NEW-UNADJUD,ONE AUTH NO. ONLY / MINING CLAIM MONEY RECEIVED <b>CASES: AMC397572/\$43090.00</b>		- n/a -	43090.00
<b>TOTAL:</b>					<b>\$43,090.00</b>

PAYMENT INFORMATION			
1	AMOUNT:	43090.00	POSTMARKED: N/A
	TYPE:	CHECK	RECEIVED: 08/03/2017
	CHECK NO:	2065	
	NAME:	ORIGIN MINING COMPANY LLC 230 S ROCK BLVD SUITE 30 RENO NV 89502-2388 US	

REMARKS

This receipt was generated by the automated BLM Collections and Billing System and is a paper representation of a portion of the official electronic record contained therein.

United States Department of the Interior  
 Bureau of Land Management  
 DIV OF LANDS, MINRLS & ENERGY  
 ONE N CENTRAL AVE  
 PHOENIX, AZ 85004 -4427  
 Phone: 602-417-9200

Receipt

No: 3919164

<b>Transaction #:</b> 4028648	
<b>Date of Transaction:</b> 08/03/2017	
CUSTOMER:	
ORIGIN MINING COMPANY LLC 230 S ROCK BLVD SUITE 30 RENO,NV 89502-2388 US	

LINE #	QTY	DESCRIPTION	REMARKS	UNIT PRICE	TOTAL
1	1.00	LOCATABLE MINERALS / MINING CLAIMS- NOT NEW-UNADJUD,ONE AUTH NO. ONLY / MINING CLAIM MONEY RECEIVED CASES: AMC397572/\$43090.00	2018 MAINT (278)	- n/a -	43090.00
<b>TOTAL:</b>					<b>\$43,090.00</b>

PAYMENT INFORMATION			
1	AMOUNT:	43090.00	POSTMARKED: N/A
	TYPE:	CHECK	RECEIVED: 08/03/2017
	CHECK NO:	2065	
	NAME:	ORIGIN MINING COMPANY LLC 230 S ROCK BLVD SUITE 30 RENO NV 89502-2388 US	

REMARKS

This receipt was generated by the automated BLM Collections and Billing System and is a paper representation of a portion of the official electronic record contained therein.

**ORIGIN MINING COMPANY, LLC**

8275 N. Mineral Park Road,  
Golden Valley, AZ. 86413  
T 928.565.2226 F 928.565.9239

397572  
397655  
403137  
405562  
411874  
415438  
417114  
421611

Hand Delivered

June 22, 2016

United States Department of Interior  
Bureau of Land Management  
Arizona State Office  
Records Section  
One North Central Avenue Suite 800  
Phoenix, Arizona 85011

**RE: Mining Claim Maintenance Fees for Assessment Year Ending September 1, 2017.**

Dear Sir or Madam:

Enclosed is a check in the amount of \$43,090.00 as payment of the Maintenance Fees of \$155.00 for each of the 278 unpatented lode mining claims and mill sites located in Mohave County, Arizona, as more particularly described in the attached Schedule A.

The fees are being paid by Origin Mining Company, LLC, as owner of the mining claims and mill sites described on Schedule A. This letter is evidence of owner's intention to hold such claims and mill sites through the assessment year ending on September 1, 2017.

If you have any questions, please contact me at 775-846-2828.

Sincerely,

  
Edward L. Devenyns

PHOENIX, ARIZONA  
2016 JUN 22 A 11: 59  
RECEIVED  
BLM AZ STATE OFFICE

NO. OF CLAIMS 278  
AMOUNT 43090.00  
RECEIPT NO. 3590276  
INIT. ELD  
\*\* BLM-ASO \*\*

**ENTERED**  
JUN 23 2016  
BY: js



# ORIGIN MINING COMPANY, LLC.

## Schedule A

### 278 UNPATENTED MINING CLAIMS AND MILL SITES, Mohave County, Arizona

# claims	AMC Number	Claim Name	Location Date	County Book/ Doc. #	County Page	Amended Date	County Doc No.
1	397572	Jiffy	9/13/2009	7584	694	1/31/2011	2011008683
2	397573	Copper Star 1	9/13/2009	7584	696	9/14/2010	2010057108
						1/31/2011	2011008684
3	397574	White Horse	9/13/2009	7584	698	9/14/2010	2010057109
						1/31/2011	2011008685
4	397575	White Mule	9/13/2009	7584	700	9/14/2010	2010057110
						1/31/2011	2011008686
5	397576	Midway Copper 2	9/13/2009	7584	702	1/31/2011	2011008687
6	397577	Red 42	9/13/2009	7584	704	1/31/2011	2011008688
7	397578	Red 44	9/13/2009	7584	706	1/31/2011	2011008689
8	397579	Red 46	9/13/2009	7584	708	1/31/2011	2011008690
9	397580	TAN # 1	9/13/2009	7584	710	1/31/2011	2011008691
10	397581	TAN # 3	9/13/2009	7584	712	1/31/2011	2011008692
11	397582	TAN # 5	9/13/2009	7584	714	1/31/2011	2011008693
12	397583	TAN # 6	9/13/2009	7584	716	1/31/2011	2011008694
13	397584	Fox # 11	9/13/2009	7584	718	9/14/2010	2010057111
						1/31/2011	2011008695
14	397585	Fox # 13	9/13/2009	7584	720	9/14/2010	2010057112
						1/31/2011	2011008696
15	397586	Fox # 14	9/13/2009	7584	722	9/14/2010	2010057113
						1/31/2011	2011008697
16	397587	Fox # 15	9/13/2009	7584	724	9/14/2010	2010057114
						1/31/2011	2011008698
17	397588	Fox # 16	9/13/2009	7584	726	9/14/2010	2010057115
						1/31/2011	2011008699
18	397589	Fox # 17	9/13/2009	7584	728	1/31/2011	2011008700
19	397590	Fox # 18	9/13/2009	7584	730	1/31/2011	2011008701
20	397591	Fox # 28	9/13/2009	7584	732	1/31/2011	2011008702
21	397592	Fox # 30	9/13/2009	7584	734	1/31/2011	2011008703
22	397593	Fox # 32	9/13/2009	7584	736	1/31/2011	2011008704
23	397594	Fox # 33	9/13/2009	7584	738	1/31/2011	2011008705
24	397595	Fox # 34	9/13/2009	7584	740	1/31/2011	2011008706
25	397596	Fox # 35	9/13/2009	7584	742	1/31/2011	2011008707
26	397597	Fox # 36	9/13/2009	7584	744	1/31/2011	2011008708
27	397598	Fox # 56	9/13/2009	7584	746	1/31/2011	2011008709
28	397599	Fox # 58	9/13/2009	7584	748	1/31/2011	2011008710
29	397600	Fox # 60	9/13/2009	7584	750	1/31/2011	2011008711

# claims	AMC Number	Claim Name	Location Date	County Book/ Doc. #	County Page	Amended Date	County Doc No.
30	397601	Fox # 62	9/13/2009	7584	752	1/31/2011	2011008712
31	397602	Fox # 63	9/13/2009	7584	754	1/31/2011	2011008713
32	403145	Fox # 64	9/14/2010	2010057093		1/31/2011	2011008714
						8/18/2011	2011044606
						6/13/2013	2013031302
33	397604	Fox # 65	9/13/2009	7584	758	1/31/2011	2011008715
34	403146	Fox # 66	9/14/2010	2010057094		1/31/2011	2011008716
						8/18/2011	2011044607
						6/13/2013	2013031303
35	397606	Fox # 67	9/13/2009	7584	762	1/31/2011	2011008717
36	403147	Fox # 68	9/14/2010	2010057095		1/31/2011	2011008718
						8/18/2011	2011044608
						6/13/2013	2013031304
37	397608	Fox # 69	9/13/2009	7584	766	1/31/2011	2011008719
38	397609	Fox # 71	9/13/2009	7584	768	1/31/2011	2011008720
39	397610	Duke #1	9/13/2009	7584	770	1/31/2011	2011008721
40	397611	Duke #2	9/13/2009	7584	772	1/31/2011	2011008722
41	397612	Duke #3	9/13/2009	7584	774	1/31/2011	2011008723
42	397613	Duke #9	9/13/2009	7584	776	1/31/2011	2011008724
43	397614	Duke #10	9/13/2009	7584	778	1/31/2011	2011008725
44	397615	Duke #11	9/13/2009	7584	780	1/31/2011	2011008726
45	397616	Duke #12	9/13/2009	7584	782	1/31/2011	2011008727
46	397617	Duke #13	9/13/2009	7584	784	1/31/2011	2011008728
47	397618	Duke #14	9/13/2009	7584	786	1/31/2011	2011008729
48	397619	Duke #15	9/13/2009	7584	788	1/31/2011	2011008730
49	397620	Duke #16	9/13/2009	7584	790	1/31/2011	2011008731
50	397621	Duke #17	9/13/2009	7584	792	1/31/2011	2011008732
51	397622	Duke #18	9/13/2009	7584	794	1/31/2011	2011008733
52	397623	Duke #19	9/13/2009	7584	796	1/31/2011	2011008734
53	397624	Duke #20	9/13/2009	7584	798	1/31/2011	2011008735
54	397625	Duke #21	9/13/2009	7584	800	1/31/2011	2011008736
55	397626	Duke #22	9/13/2009	7584	802	1/31/2011	2011008737
56	397627	Duke #23	9/13/2009	7584	804	1/31/2011	2011008738
57	397628	Duke #24	9/13/2009	7584	806	1/31/2011	2011008739
58	397629	Duke #25	9/13/2009	7584	808	1/31/2011	2011008740
59	397630	Duke #26	9/13/2009	7584	810	1/31/2011	2011008741
60	397631	Duke #27	9/13/2009	7584	812	1/31/2011	2011008742
61	397632	Duke #28	9/13/2009	7584	814	1/31/2011	2011008743
62	397633	Duke #39	9/13/2009	7584	816	1/31/2011	2011008744
63	397634	Duke #40	9/13/2009	7584	818	1/31/2011	2011008745
64	397635	Duke #41	9/13/2009	7584	820	1/31/2011	2011008746
65	397636	Duke #42	9/13/2009	7584	822	1/31/2011	2011008747
66	397637	Duke #43	9/13/2009	7584	824	1/31/2011	2011008748
67	421621	Duke #44	2/15/2013	2013010100			

85 11 26 107 9107

RECEIVED  
JUN 22 11:58

# claims	AMC Number	Claim Name	Location Date	County Book/ Doc. #	County Page	Amended Date	County Doc No.
68	421622	Duke #45	2/15/2013	2013010101			
69	421623	Duke #46	2/15/2013	2013010102			
70	421624	Duke #47	2/15/2013	2013010103			
71	403141	Duke #48	9/14/2010	2010057100			
72	403142	Duke #49	9/14/2010	2010057101			
73	403143	Duke #50	9/14/2010	2010057102			
74	403144	Duke #51	9/14/2010	2010057103			
75	397655	BIG BOY	9/19/2009	7589	730	1/31/2011	2011008749
76	405562	Canyon Red Fraction #2	1/5/2011	2011008681			
77	397657	Copper Queen	9/20/2009	7589	734	1/31/2011	2011008750
78	397658	COUSIN JACK COPPER 7	9/16/2009	7589	736	1/31/2011	2011008751
79	397659	COUSIN JACK COPPER 8	9/16/2009	7589	738	1/31/2011	2011008752
80	397660	COUSIN JACK COPPER 9	9/16/2009	7589	740	1/31/2011	2011008753
81	397661	E.B.S.	9/16/2009	7589	742	1/31/2011	2011008754
82	397662	Fox #54	9/19/2009	7589	744	1/31/2011	2011008755
83	397663	Hope No 1	9/19/2009	7589	746	1/31/2011	2011008756
84	397664	Hope No 2	9/20/2009	7589	748	1/31/2011	2011008757
85	397665	Juniper #1	9/19/2009	7589	750	1/31/2011	2011008758
86	397666	Juniper #3	9/19/2009	7589	752	1/31/2011	2011008759
87	397667	Juniper #4	9/19/2009	7589	754	1/31/2011	2011008760
88	397668	Juniper #5	9/19/2009	7589	756	1/31/2011	2011008761
89	397669	Juniper #6	9/19/2009	7589	758	1/31/2011	2011008762
90	397670	Juniper #7	9/19/2009	7589	760	1/31/2011	2011008763
91	397671	K	9/19/2009	7589	762	1/31/2011	2011008764
92	397672	Morning Sun	9/19/2009	7589	764	1/31/2011	2011008765
93	397673	Nellie C	9/20/2009	7589	766	1/31/2011	2011008766
94	397674	Pat No. 1	9/16/2009	7589	768	1/31/2011	2011008767
95	397675	Pat No. 2	9/16/2009	7589	770	1/31/2011	2011008768
96	397676	Pat No. 3	9/16/2009	7589	772	1/31/2011	2011008769
97	397677	Pat No. 8	9/16/2009	7589	774	1/31/2011	2011008770
98	397678	Pat No. 9	9/16/2009	7589	776	1/31/2011	2011008771
99	397679	Pat No. 10	9/16/2009	7589	778	1/31/2011	2011008772
100	397680	PURPLE SAGE	9/16/2009	7589	780	1/31/2011	2011008773
101	397681	Queen Key	9/20/2009	7589	782	1/31/2011	2011008774
102	397682	RED 22	9/16/2009	7589	784	1/31/2011	2011008775
103	397683	RED 24	9/16/2009	7589	786	1/31/2011	2011008776
104	397684	RED 25	9/16/2009	7589	788	1/31/2011	2011008777
105	397685	RED 26	9/16/2009	7589	790	1/31/2011	2011008778
106	397686	RED 27	9/16/2009	7589	792	1/31/2011	2011008779
107	397687	RED 28	9/16/2009	7589	794	1/31/2011	2011008780
108	397688	RED 29	9/16/2009	7589	796	1/31/2011	2011008781
109	405563	RED 36	1/5/2011	2011008682		6/13/2013	2013031305
110	397690	RED 39	9/16/2009	7589	800	1/31/2011	2011008782
111	397691	Red 41	9/19/2009	7589	802	1/31/2011	2011008783

# claims	AMC Number	Claim Name	Location Date	County Book/ Doc. #	County Page	Amended Date	County Doc No.
112	397692	Red 43	9/16/2009	7589	804	1/31/2011	2011008784
113	397693	Red 45	9/16/2009	7589	806	1/31/2011	2011008785
114	397694	Red 47	9/19/2009	7589	808	1/31/2011	2011008786
115	397695	Red 49	9/16/2009	7589	810	1/31/2011	2011008787
116	397696	Red 50	9/16/2009	7589	812	1/31/2011	2011008788
117	397697	Red 51	9/19/2009	7589	814	1/31/2011	2011008789
118	397698	Red 60	9/16/2009	7589	816	1/31/2011	2011008790
119	397699	Tan 2	9/16/2009	7589	818	1/31/2011	2011008791
120	397700	Tan 7	9/19/2009	7589	820	1/31/2011	2011008792
121	397701	Tan 8	9/19/2009	7589	822	1/31/2011	2011008793
122	397702	Tan 9	9/19/2009	7589	824	1/31/2011	2011008794
123	397703	Tan 10	9/19/2009	7589	826	1/31/2011	2011008795
124	397704	Tan 11	9/19/2009	7589	828	1/31/2011	2011008796
125	397705	Tan 12	9/19/2009	7589	830	1/31/2011	2011008797
126	397706	Tan 13	9/19/2009	7589	832	1/31/2011	2011008798
127	397707	Tan 14	9/19/2009	7589	834	1/31/2011	2011008799
128	397708	Tan 15	9/19/2009	7589	836	1/31/2011	2011008800
129	397709	Tan 16	9/19/2009	7589	838	1/31/2011	2011008801
130	397710	Tan 18	9/19/2009	7589	840	1/31/2011	2011008802
131	397711	Tan 19	9/19/2009	7589	842	1/31/2011	2011008803
132	397712	Tan 20	9/19/2009	7589	844	1/31/2011	2011008804
133	397713	Tan 21	9/19/2009	7589	846	1/31/2011	2011008805
134	397714	Tan 22	9/19/2009	7589	848	1/31/2011	2011008806
135	397715	Tan 23	9/19/2009	7589	850	1/31/2011	2011008807
136	397716	Tan 24	9/19/2009	7589	852	1/31/2011	2011008808
137	397717	Tan 25	9/19/2009	7589	854	1/31/2011	2011008809
138	397718	Tan 26	9/19/2009	7589	856	1/31/2011	2011008810
139	397719	Tan 27	9/19/2009	7589	858	1/31/2011	2011008811
140	397720	Tan 28	9/19/2009	7589	860	1/31/2011	2011008812
141	397721	Tan 29	9/19/2009	7589	862	1/31/2011	2011008813
142	397722	Tan 30	9/19/2009	7589	864	1/31/2011	2011008814
143	397723	Tan 31	9/19/2009	7589	866	1/31/2011	2011008815
144	397724	Tan 32	9/19/2009	7589	868	1/31/2011	2011008816
145	397725	Tan 38	9/19/2009	7589	870	1/31/2011	2011008817
146	397726	Tan 40	9/19/2009	7589	872	1/31/2011	2011008818
147	397727	Tan 45	9/19/2009	7589	874	1/31/2011	2011008819
148	397728	White Horse #2	9/20/2009	7589	876	1/31/2011	2011008820
149	397729	White Horse #3	9/20/2009	7589	878	1/31/2011	2011008821
150	397730	WILL #1	9/20/2009	7589	880	1/31/2011	2011008822
151	397731	WILL #2	9/20/2009	7589	882	1/31/2011	2011008823
152	397732	WILL #3	9/20/2009	7589	884	1/31/2011	2011008824
153	397733	WILL #4	9/20/2009	7589	886	1/31/2011	2011008825
154	397734	WILL #5	9/20/2009	7589	888	1/31/2011	2011008826
155	397735	WILL #6	9/20/2009	7589	890	1/31/2011	2011008827

# claims	AMC Number	Claim Name	Location Date	County Book/ Doc. #	County Page	Amended Date	County Doc No.
156	397736	Duke #4	9/19/2009	7589	892	1/31/2011	2011008828
157	397737	Duke #5	9/19/2009	7589	894	1/31/2011	2011008829
158	397738	Duke #6	9/19/2009	7589	896	1/31/2011	2011008830
159	397739	Duke #7	9/19/2009	7589	898	1/31/2011	2011008831
160	397740	Duke #8	9/19/2009	7589	900	1/31/2011	2011008832
161	397741	DUKE #29	9/19/2009	7589	902	1/31/2011	2011008833
162	397742	DUKE #30	9/19/2009	7589	904	1/31/2011	2011008834
163	397743	Duke #31	9/19/2009	7589	906	1/31/2011	2011008835
164	397744	Duke #32	9/19/2009	7589	908	1/31/2011	2011008836
165	397745	Duke #33	9/19/2009	7589	910	1/31/2011	2011008837
166	397746	Duke #34	9/19/2009	7589	912	1/31/2011	2011008838
167	397747	Duke #35	9/19/2009	7589	914	1/31/2011	2011008839
168	397748	Duke #36	9/19/2009	7589	916	1/31/2011	2011008840
169	397749	Duke #37	9/19/2009	7589	918	1/31/2011	2011008841
170	397750	Duke #38	9/19/2009	7589	920	1/31/2011	2011008842
171	397751	RIK 14	9/14/2009	7589	922	1/31/2011	2011008843
172	397752	RIK 15	9/14/2009	7589	924	1/31/2011	2011008844
173	397753	RIK 16	9/14/2009	7589	926	1/31/2011	2011008845
174	397754	RIK 37	9/14/2009	7589	928	1/31/2011	2011008846
175	397755	RIK 38	9/14/2009	7589	930	1/31/2011	2011008847
176	397756	RIK 39	9/14/2009	7589	932	1/31/2011	2011008848
177	397757	RIK 40	9/14/2009	7589	934	1/31/2011	2011008849
178	397758	RIK 41	9/14/2009	7589	936	1/31/2011	2011008850
179	397759	RIK 42	9/14/2009	7589	938	1/31/2011	2011008851
180	397760	RIK 43	9/14/2009	7589	940	1/31/2011	2011008852
181	421611	RIK 47	2/15/2013	2013010090		6/13/2013	2013031306
182	421612	RIK 48	2/15/2013	2013010091		6/13/2013	2013031307
183	421613	RIK 49	2/15/2013	2013010092		6/13/2013	2013031308
184	421614	RIK 50	2/15/2013	2013010093		6/13/2013	2013031309
185	397765	Pat No. 11	9/16/2009	7589	950	1/31/2011	2011008857
186	397766	RIK 100	9/14/2009	7589	952	1/31/2011	2011008858
187	397767	MPL 1	9/19/2009	7589	954	1/31/2011	2011008859
188	397768	MPL 2	9/19/2009	7589	956	1/31/2011	2011008860
189	397769	MPL 15	9/19/2009	7589	958	1/31/2011	2011008861
190	397770	MPL 16	9/19/2009	7589	960	1/31/2011	2011008862
191	397771	MPL 17	9/19/2009	7589	962	1/31/2011	2011008863
192	397772	MPL 18	9/19/2009	7589	964	1/31/2011	2011008864
193	397773	MPL 19	9/19/2009	7589	966	1/31/2011	2011008865
194	397774	MPL 20	9/19/2009	7589	968	1/31/2011	2011008866
195	397775	MPL 21	9/19/2009	7589	970	1/31/2011	2011008867
196	397776	MPL 22	9/19/2009	7589	972	1/31/2011	2011008868
197	397777	MPL 23	9/19/2009	7589	974	1/31/2011	2011008869
198	397778	MPL 24	9/19/2009	7589	976	1/31/2011	2011008870
199	397779	MPL 30	9/19/2009	7589	978	1/31/2011	2011008871

# claims	AMC Number	Claim Name	Location Date	County Book/ Doc. #	County Page	Amended Date	County Doc No.
200	397780	MPL 31	9/19/2009	7589	980	1/31/2011	2011008872
201	397781	MPL 32	9/19/2009	7589	982	1/31/2011	2011008873
202	397782	MPL 33	9/19/2009	7589	984	1/31/2011	2011008874
203	397783	MPL 34	9/19/2009	7589	986	1/31/2011	2011008875
204	397784	MPL 35	9/19/2009	7589	988	1/31/2011	2011008876
205	397785	MPL 36	9/19/2009	7589	990	1/31/2011	2011008877
206	397786	Park 11	9/19/2009	7589	992	1/31/2011	2011008878
207	397787	Park 17	9/19/2009	7589	994	1/31/2011	2011008879
208	397788	Park 18	9/19/2009	7589	996	1/31/2011	2011008880
209	397789	Park 24	9/19/2009	7589	998	1/31/2011	2011008881
210	397790	Park 25	9/19/2009	7589	1000	1/31/2011	2011008882
211	397791	Park 36	9/20/2009	7590	1	1/31/2011	2011008883
212	411875	MPI 2	9/30/2011	2011054943		6/13/2013	2013031311
213	397793	MPI 3	9/16/2009	7590	5	1/31/2011	2011008885
214	411876	MPI 4	9/30/2011	2011054944		6/13/2013	2013031312
215	397795	MPI 5	9/16/2009	7590	9	1/31/2011	2011008887
216	397796	MPI 6	9/16/2009	7590	11	1/31/2011	2011008888
217	397797	MPI 7	9/16/2009	7590	13	1/31/2011	2011008889
218	397798	MPI 8	9/16/2009	7590	15	1/31/2011	2011008890
219	397799	MPI 9	9/16/2009	7590	17	1/31/2011	2011008891
220	397800	MPI 10	9/16/2009	7590	19	1/31/2011	2011008892
221	397801	MPI 11	9/16/2009	7590	21	1/31/2011	2011008893
222	397802	MPI 12	9/16/2009	7590	23	1/31/2011	2011008894
223	397803	MPI 13	9/16/2009	7590	25	1/31/2011	2011008895
224	411874	MPI 1	9/30/2011	2011054942		6/13/2013	2013031310
225	397805	M.M.L. #1	9/16/2009	7590	29	1/31/2011	2011008897
226	397806	M.M.L. #2	9/16/2009	7590	31	1/31/2011	2011008898
227	397807	M.M.L. #3	9/16/2009	7590	33	1/31/2011	2011008899
228	397808	M.M.L. #4	9/16/2009	7590	35	1/31/2011	2011008900
229	421625	Myra #1	2/15/2013	2013010104			
230	421626	Myra #2	2/15/2013	2013010105			
231	403150	Myra #3	9/14/2010	2010057106			
232	403151	Myra #4	9/14/2010	2010057107			
233	397813	SAN 1	9/19/2009	7590	45	1/31/2011	2011008901
234	397814	SAN 2	9/19/2009	7590	47	1/31/2011	2011008902
235	411886	SAN 3	9/30/2011	2011054945		6/13/2013	2013031313
236	397816	SAN 4	9/19/2009	7590	51	1/31/2011	2011008904
						8/18/2011	2011044609
237	397817	SAN 5	9/19/2009	7590	53	1/31/2011	2011008905
238	397818	SAN 6	9/19/2009	7590	55	1/31/2011	2011008906
239	397819	SAN 7	9/19/2009	7590	57	1/31/2011	2011008907
240	397820	SAN 8	9/19/2009	7590	59	1/31/2011	2011008908
241	397821	SAN 9	9/19/2009	7590	61	1/31/2011	2011008909
						8/18/2011	2011044610

# claims	AMC Number	Claim Name	Location Date	County Book/ Doc. #	County Page	Amended Date	County Doc No.
242	397822	SAN 10	9/19/2009	7590	63	1/31/2011	2011008910
						8/18/2011	2011044611
243	397823	SAN 11	9/19/2009	7590	65	1/31/2011	2011008911
244	397824	SAN 12	9/19/2009	7590	67	1/31/2011	2011008912
245	397825	SAN 13	9/19/2009	7590	69	1/31/2011	2011008913
246	397826	SAN 14	9/19/2009	7590	71	1/31/2011	2011008914
247	411887	SAN 15	9/30/2011	2011054946		6/13/2013	2013031314
248	411877	Pump 1	10/1/2011	2011054947		6/13/2013	2013031315
249	411878	Pump 2	10/1/2011	2011054948		6/13/2013	2013031316
250	411879	Pump 3	10/1/2011	2011054949		6/13/2013	2013031317
251	411880	Pump 4	10/1/2011	2011054950		6/13/2013	2013031318
252	411881	Pump 5	10/1/2011	2011054951		6/13/2013	2013031319
253	411882	Pump 6	10/1/2011	2011054952		6/13/2013	2013031320
254	411883	Pump 7	10/1/2011	2011054953		6/13/2013	2013031321
255	411884	Pump 8	10/1/2011	2011054954		6/13/2013	2013031322
256	411885	Pump 9	10/1/2011	2011054955		6/13/2013	2013031323
257	421615	Tail 9	2/15/2013	2013010094		6/13/2013	2013031324
258	421616	Tail 10	2/15/2013	2013010095		6/13/2013	2013031325
259	421617	Tail 11	2/15/2013	2013010096		6/13/2013	2013031326
260	421618	Tail 22	2/15/2013	2013010097		6/13/2013	2013031327
261	421619	Tail 23	2/15/2013	2013010098		6/13/2013	2013031328
262	421620	Tail 24	2/15/2013	2013010099		6/13/2013	2013031329
263	415451	Tail 25	3/30/2012	2012020106		6/13/2013	2013031330
264	415452	Tail 26	3/30/2012	2012020107		6/13/2013	2013031331
265	415453	Tail 27	3/30/2012	2012020108		6/13/2013	2013031332
266	415454	Tail 28	3/30/2012	2012020109		6/13/2013	2013031333
267	415455	Tail 29	3/30/2012	2012020110		6/13/2013	2013031334
268	415456	Tail 30	3/30/2012	2012020111		6/13/2013	2013031335
269	415457	Tail 31	3/30/2012	2012020112		6/13/2013	2013031336
270	417114	Tail 2	7/25/2012	2012042920		6/13/2013	2013031337
271	417115	Tail 4	7/25/2012	2012042921		6/13/2013	2013031338
272	417116	Tail 6	7/25/2012	2012042922		6/13/2013	2013031339
273	417117	Tail 8	7/25/2012	2012042923		6/13/2013	2013031340
274	417118	Tail 13	7/25/2012	2012042924		6/13/2013	2013031341
275	417119	Tail 15	7/25/2012	2012042925		6/13/2013	2013031342
276	417120	Tail 17	7/25/2012	2012042926		6/13/2013	2013031343
277	417121	Tail 19	7/25/2012	2012042927		6/13/2013	2013031344
278	417122	Tail 21	7/25/2012	2012042928		6/13/2013	2013031345

2016 JUN 22 11:57

RECEIVED

**United States Department of the Interior**  
**Bureau of Land Management**  
 DIV OF LANDS, MINRLS & ENERGY  
 ONE N CENTRAL AVE  
 PHOENIX, AZ 85004 -4427  
 Phone: 602-417-9200

Receipt

No: 3590276

<b>Transaction #:</b> 3693447	
<b>Date of Transaction:</b> 06/22/2016	
CUSTOMER:	
ORGIN MINING COMPANY LLC 8275 N MINERAL PARK RD GOLDEN VALLEY, AZ 86413-8783 US	

LINE #	QTY	DESCRIPTION	REMARKS	UNIT PRICE	TOTAL
1	1.00	LOCATABLE MINERALS / MINING CLAIMS- NOT NEW-UNADJUD, ONE AUTH NO. ONLY / MINING CLAIM MONEY RECEIVED CASES: AMC397572/\$43090.00	2017 MAINT (278)	- n/a -	43090.00
<b>TOTAL:</b>					<b>\$43,090.00</b>

PAYMENT INFORMATION			
1	AMOUNT:	43090.00	POSTMARKED: N/A
	TYPE:	CHECK	RECEIVED: 06/22/2016
	CHECK NO:	1695	
	NAME:	ORGIN MINING COMPANY LLC 905 RAILROAD ST STE 101 ELKO NV 89801 US	

REMARKS

This receipt was generated by the automated BLM Collections and Billing System and is a paper representation of a portion of the official electronic record contained therein.



**ORIGIN MINING COMPANY, LLC**

8275 N. Mineral Park Road,  
Golden Valley, AZ. 86413  
T 928.565.2226 F 928.565.9239

Hand Delivered

July 30, 2015

United States Department of Interior  
Bureau of Land Management  
Arizona State Office  
Records Section  
One North Central Avenue Suite 800  
Phoenix, Arizona 85011

**RE: Mining Claim Maintenance Fees for Assessment Year Ending September 1, 2016.**


Dear Sir or Madam:

Enclosed is a check in the amount of \$43,090.00 as payment of the Maintenance Fees of \$155.00 for each of the 278 unpatented lode mining claims and mill sites located in Mohave County, Arizona, as more particularly described in the attached Schedule A.

The fees are being paid by Origin Mining Company, LLC, as owner of the mining claims and mill sites described on Schedule A. This letter is evidence of owner's intention to hold such claims and mill sites through the assessment year ending on September 1, 2016.

If you have any questions, please contact me at 928-377-0587.

Sincerely,

  
Edward L. Devenyns

397572

403137

421611

405562


397655

411874

415438

417114

RECEIVED  
BLM AZ STATE OFFICE  
2015 JUL 30 A 9:03  
PHOENIX, ARIZONA

INTERNAL  
JUL 31 2015  
BY: 

# ORIGIN MINING COMPANY, LLC.

## Schedule A

### 278 UNPATENTED MINING CLAIMS AND MILL SITES, Mohave County, Arizona

# claims	AMC Number	Claim Name	Location Date	County Book/ Doc. #	County Page	Amended Date	County Doc No.
1	397572	Jiffy	9/13/2009	7584	694	1/31/2011	2011008683
2	397573	Copper Star 1	9/13/2009	7584	696	9/14/2010	2010057108
						1/31/2011	2011008684
3	397574	White Horse	9/13/2009	7584	698	9/14/2010	2010057109
						1/31/2011	2011008685
4	397575	White Mule	9/13/2009	7584	700	9/14/2010	2010057110
						1/31/2011	2011008686
5	397576	Midway Copper 2	9/13/2009	7584	702	1/31/2011	2011008687
6	397577	Red 42	9/13/2009	7584	704	1/31/2011	2011008688
7	397578	Red 44	9/13/2009	7584	706	1/31/2011	2011008689
8	397579	Red 46	9/13/2009	7584	708	1/31/2011	2011008690
9	397580	TAN # 1	9/13/2009	7584	710	1/31/2011	2011008691
10	397581	TAN # 3	9/13/2009	7584	712	1/31/2011	2011008692
11	397582	TAN # 5	9/13/2009	7584	714	1/31/2011	2011008693
12	397583	TAN # 6	9/13/2009	7584	716	1/31/2011	2011008694
13	397584	Fox # 11	9/13/2009	7584	718	9/14/2010	2010057111
						1/31/2011	2011008695
14	397585	Fox # 13	9/13/2009	7584	720	9/14/2010	2010057112
						1/31/2011	2011008696
15	397586	Fox # 14	9/13/2009	7584	722	9/14/2010	2010057113
						1/31/2011	2011008697
16	397587	Fox # 15	9/13/2009	7584	724	9/14/2010	2010057114
						1/31/2011	2011008698
17	397588	Fox # 16	9/13/2009	7584	726	9/14/2010	2010057115
						1/31/2011	2011008699
18	397589	Fox # 17	9/13/2009	7584	728	1/31/2011	2011008700
19	397590	Fox # 18	9/13/2009	7584	730	1/31/2011	2011008701
20	397591	Fox # 28	9/13/2009	7584	732	1/31/2011	2011008702
21	397592	Fox # 30	9/13/2009	7584	734	1/31/2011	2011008703
22	397593	Fox # 32	9/13/2009	7584	736	1/31/2011	2011008704
23	397594	Fox # 33	9/13/2009	7584	738	1/31/2011	2011008705
24	397595	Fox # 34	9/13/2009	7584	740	1/31/2011	2011008706
25	397596	Fox # 35	9/13/2009	7584	742	1/31/2011	2011008707
26	397597	Fox # 36	9/13/2009	7584	744	1/31/2011	2011008708
27	397598	Fox # 56	9/13/2009	7584	746	1/31/2011	2011008709
28	397599	Fox # 58	9/13/2009	7584	748	1/31/2011	2011008710
29	397600	Fox # 60	9/13/2009	7584	750	1/31/2011	2011008711

# claims	AMC Number	Claim Name	Location Date	County Book/ Doc. #	County Page	Amended Date	County Doc No.
30	397601	Fox # 62	9/13/2009	7584	752	1/31/2011	2011008712
31	397602	Fox # 63	9/13/2009	7584	754	1/31/2011	2011008713
32	403145	Fox # 64	9/14/2010	2010057093		1/31/2011	2011008714
						8/18/2011	2011044606
						6/13/2013	2013031302
33	397604	Fox # 65	9/13/2009	7584	758	1/31/2011	2011008715
34	403146	Fox # 66	9/14/2010	2010057094		1/31/2011	2011008716
						8/18/2011	2011044607
						6/13/2013	2013031303
35	397606	Fox # 67	9/13/2009	7584	762	1/31/2011	2011008717
36	403147	Fox # 68	9/14/2010	2010057095		1/31/2011	2011008718
						8/18/2011	2011044608
						6/13/2013	2013031304
37	397608	Fox # 69	9/13/2009	7584	766	1/31/2011	2011008719
38	397609	Fox # 71	9/13/2009	7584	768	1/31/2011	2011008720
39	397610	Duke #1	9/13/2009	7584	770	1/31/2011	2011008721
40	397611	Duke #2	9/13/2009	7584	772	1/31/2011	2011008722
41	397612	Duke #3	9/13/2009	7584	774	1/31/2011	2011008723
42	397613	Duke #9	9/13/2009	7584	776	1/31/2011	2011008724
43	397614	Duke #10	9/13/2009	7584	778	1/31/2011	2011008725
44	397615	Duke #11	9/13/2009	7584	780	1/31/2011	2011008726
45	397616	Duke #12	9/13/2009	7584	782	1/31/2011	2011008727
46	397617	Duke #13	9/13/2009	7584	784	1/31/2011	2011008728
47	397618	Duke #14	9/13/2009	7584	786	1/31/2011	2011008729
48	397619	Duke #15	9/13/2009	7584	788	1/31/2011	2011008730
49	397620	Duke #16	9/13/2009	7584	790	1/31/2011	2011008731
50	397621	Duke #17	9/13/2009	7584	792	1/31/2011	2011008732
51	397622	Duke #18	9/13/2009	7584	794	1/31/2011	2011008733
52	397623	Duke #19	9/13/2009	7584	796	1/31/2011	2011008734
53	397624	Duke #20	9/13/2009	7584	798	1/31/2011	2011008735
54	397625	Duke #21	9/13/2009	7584	800	1/31/2011	2011008736
55	397626	Duke #22	9/13/2009	7584	802	1/31/2011	2011008737
56	397627	Duke #23	9/13/2009	7584	804	1/31/2011	2011008738
57	397628	Duke #24	9/13/2009	7584	806	1/31/2011	2011008739
58	397629	Duke #25	9/13/2009	7584	808	1/31/2011	2011008740
59	397630	Duke #26	9/13/2009	7584	810	1/31/2011	2011008741
60	397631	Duke #27	9/13/2009	7584	812	1/31/2011	2011008742
61	397632	Duke #28	9/13/2009	7584	814	1/31/2011	2011008743
62	397633	Duke #39	9/13/2009	7584	816	1/31/2011	2011008744
63	397634	Duke #40	9/13/2009	7584	818	1/31/2011	2011008745
64	397635	Duke #41	9/13/2009	7584	820	1/31/2011	2011008746
65	397636	Duke #42	9/13/2009	7584	822	1/31/2011	2011008747
66	397637	Duke #43	9/13/2009	7584	824	1/31/2011	2011008748
67	421621	Duke #44	2/15/2013	2013010100			

TULSA, ARIZONA

# claims	AMC Number	Claim Name	Location Date	County Book/ Doc. #	County Page	Amended Date	County Doc No.
68	421622	Duke #45	2/15/2013	2013010101			
69	421623	Duke #46	2/15/2013	2013010102			
70	421624	Duke #47	2/15/2013	2013010103			
71	403141	Duke #48	9/14/2010	2010057100			
72	403142	Duke #49	9/14/2010	2010057101			
73	403143	Duke #50	9/14/2010	2010057102			
74	403144	Duke #51	9/14/2010	2010057103			
75	397655	BIG BOY	9/19/2009	7589	730	1/31/2011	2011008749
76	405562	Canyon Red Fraction #2	1/5/2011	2011008681			
77	397657	Copper Queen	9/20/2009	7589	734	1/31/2011	2011008750
78	397658	COUSIN JACK COPPER 7	9/16/2009	7589	736	1/31/2011	2011008751
79	397659	COUSIN JACK COPPER 8	9/16/2009	7589	738	1/31/2011	2011008752
80	397660	COUSIN JACK COPPER 9	9/16/2009	7589	740	1/31/2011	2011008753
81	397661	E.B.S.	9/16/2009	7589	742	1/31/2011	2011008754
82	397662	Fox #54	9/19/2009	7589	744	1/31/2011	2011008755
83	397663	Hope No 1	9/19/2009	7589	746	1/31/2011	2011008756
84	397664	Hope No 2	9/20/2009	7589	748	1/31/2011	2011008757
85	397665	Juniper #1	9/19/2009	7589	750	1/31/2011	2011008758
86	397666	Juniper #3	9/19/2009	7589	752	1/31/2011	2011008759
87	397667	Juniper #4	9/19/2009	7589	754	1/31/2011	2011008760
88	397668	Juniper #5	9/19/2009	7589	756	1/31/2011	2011008761
89	397669	Juniper #6	9/19/2009	7589	758	1/31/2011	2011008762
90	397670	Juniper #7	9/19/2009	7589	760	1/31/2011	2011008763
91	397671	K	9/19/2009	7589	762	1/31/2011	2011008764
92	397672	Morning Sun	9/19/2009	7589	764	1/31/2011	2011008765
93	397673	Nellie C	9/20/2009	7589	766	1/31/2011	2011008766
94	397674	Pat No. 1	9/16/2009	7589	768	1/31/2011	2011008767
95	397675	Pat No. 2	9/16/2009	7589	770	1/31/2011	2011008768
96	397676	Pat No. 3	9/16/2009	7589	772	1/31/2011	2011008769
97	397677	Pat No. 8	9/16/2009	7589	774	1/31/2011	2011008770
98	397678	Pat No. 9	9/16/2009	7589	776	1/31/2011	2011008771
99	397679	Pat No. 10	9/16/2009	7589	778	1/31/2011	2011008772
100	397680	PURPLE SAGE	9/16/2009	7589	780	1/31/2011	2011008773
101	397681	Queen Key	9/20/2009	7589	782	1/31/2011	2011008774
102	397682	RED 22	9/16/2009	7589	784	1/31/2011	2011008775
103	397683	RED 24	9/16/2009	7589	786	1/31/2011	2011008776
104	397684	RED 25	9/16/2009	7589	788	1/31/2011	2011008777
105	397685	RED 26	9/16/2009	7589	790	1/31/2011	2011008778
106	397686	RED 27	9/16/2009	7589	792	1/31/2011	2011008779
107	397687	RED 28	9/16/2009	7589	794	1/31/2011	2011008780
108	397688	RED 29	9/16/2009	7589	796	1/31/2011	2011008781
109	405563	RED 36	1/5/2011	2011008682		6/13/2013	2013031305
110	397690	RED 39	9/16/2009	7589	800	1/31/2011	2011008782
111	397691	Red 41	9/19/2009	7589	802	1/31/2011	2011008783

# claims	AMC Number	Claim Name	Location Date	County Book/ Doc. #	County Page	Amended Date	County Doc No.
112	397692	Red 43	9/16/2009	7589	804	1/31/2011	2011008784
113	397693	Red 45	9/16/2009	7589	806	1/31/2011	2011008785
114	397694	Red 47	9/19/2009	7589	808	1/31/2011	2011008786
115	397695	Red 49	9/16/2009	7589	810	1/31/2011	2011008787
116	397696	Red 50	9/16/2009	7589	812	1/31/2011	2011008788
117	397697	Red 51	9/19/2009	7589	814	1/31/2011	2011008789
118	397698	Red 60	9/16/2009	7589	816	1/31/2011	2011008790
119	397699	Tan 2	9/16/2009	7589	818	1/31/2011	2011008791
120	397700	Tan 7	9/19/2009	7589	820	1/31/2011	2011008792
121	397701	Tan 8	9/19/2009	7589	822	1/31/2011	2011008793
122	397702	Tan 9	9/19/2009	7589	824	1/31/2011	2011008794
123	397703	Tan 10	9/19/2009	7589	826	1/31/2011	2011008795
124	397704	Tan 11	9/19/2009	7589	828	1/31/2011	2011008796
125	397705	Tan 12	9/19/2009	7589	830	1/31/2011	2011008797
126	397706	Tan 13	9/19/2009	7589	832	1/31/2011	2011008798
127	397707	Tan 14	9/19/2009	7589	834	1/31/2011	2011008799
128	397708	Tan 15	9/19/2009	7589	836	1/31/2011	2011008800
129	397709	Tan 16	9/19/2009	7589	838	1/31/2011	2011008801
130	397710	Tan 18	9/19/2009	7589	840	1/31/2011	2011008802
131	397711	Tan 19	9/19/2009	7589	842	1/31/2011	2011008803
132	397712	Tan 20	9/19/2009	7589	844	1/31/2011	2011008804
133	397713	Tan 21	9/19/2009	7589	846	1/31/2011	2011008805
134	397714	Tan 22	9/19/2009	7589	848	1/31/2011	2011008806
135	397715	Tan 23	9/19/2009	7589	850	1/31/2011	2011008807
136	397716	Tan 24	9/19/2009	7589	852	1/31/2011	2011008808
137	397717	Tan 25	9/19/2009	7589	854	1/31/2011	2011008809
138	397718	Tan 26	9/19/2009	7589	856	1/31/2011	2011008810
139	397719	Tan 27	9/19/2009	7589	858	1/31/2011	2011008811
140	397720	Tan 28	9/19/2009	7589	860	1/31/2011	2011008812
141	397721	Tan 29	9/19/2009	7589	862	1/31/2011	2011008813
142	397722	Tan 30	9/19/2009	7589	864	1/31/2011	2011008814
143	397723	Tan 31	9/19/2009	7589	866	1/31/2011	2011008815
144	397724	Tan 32	9/19/2009	7589	868	1/31/2011	2011008816
145	397725	Tan 38	9/19/2009	7589	870	1/31/2011	2011008817
146	397726	Tan 40	9/19/2009	7589	872	1/31/2011	2011008818
147	397727	Tan 45	9/19/2009	7589	874	1/31/2011	2011008819
148	397728	White Horse #2	9/20/2009	7589	876	1/31/2011	2011008820
149	397729	White Horse #3	9/20/2009	7589	878	1/31/2011	2011008821
150	397730	WILL #1	9/20/2009	7589	880	1/31/2011	2011008822
151	397731	WILL #2	9/20/2009	7589	882	1/31/2011	2011008823
152	397732	WILL #3	9/20/2009	7589	884	1/31/2011	2011008824
153	397733	WILL #4	9/20/2009	7589	886	1/31/2011	2011008825
154	397734	WILL #5	9/20/2009	7589	888	1/31/2011	2011008826
155	397735	WILL #6	9/20/2009	7589	890	1/31/2011	2011008827

# claims	AMC Number	Claim Name	Location Date	County Book/ Doc. #	County Page	Amended Date	County Doc No.
156	397736	Duke #4	9/19/2009	7589	892	1/31/2011	2011008828
157	397737	Duke #5	9/19/2009	7589	894	1/31/2011	2011008829
158	397738	Duke #6	9/19/2009	7589	896	1/31/2011	2011008830
159	397739	Duke #7	9/19/2009	7589	898	1/31/2011	2011008831
160	397740	Duke #8	9/19/2009	7589	900	1/31/2011	2011008832
161	397741	DUKE #29	9/19/2009	7589	902	1/31/2011	2011008833
162	397742	DUKE #30	9/19/2009	7589	904	1/31/2011	2011008834
163	397743	Duke #31	9/19/2009	7589	906	1/31/2011	2011008835
164	397744	Duke #32	9/19/2009	7589	908	1/31/2011	2011008836
165	397745	Duke #33	9/19/2009	7589	910	1/31/2011	2011008837
166	397746	Duke #34	9/19/2009	7589	912	1/31/2011	2011008838
167	397747	Duke #35	9/19/2009	7589	914	1/31/2011	2011008839
168	397748	Duke #36	9/19/2009	7589	916	1/31/2011	2011008840
169	397749	Duke #37	9/19/2009	7589	918	1/31/2011	2011008841
170	397750	Duke #38	9/19/2009	7589	920	1/31/2011	2011008842
171	397751	RIK 14	9/14/2009	7589	922	1/31/2011	2011008843
172	397752	RIK 15	9/14/2009	7589	924	1/31/2011	2011008844
173	397753	RIK 16	9/14/2009	7589	926	1/31/2011	2011008845
174	397754	RIK 37	9/14/2009	7589	928	1/31/2011	2011008846
175	397755	RIK 38	9/14/2009	7589	930	1/31/2011	2011008847
176	397756	RIK 39	9/14/2009	7589	932	1/31/2011	2011008848
177	397757	RIK 40	9/14/2009	7589	934	1/31/2011	2011008849
178	397758	RIK 41	9/14/2009	7589	936	1/31/2011	2011008850
179	397759	RIK 42	9/14/2009	7589	938	1/31/2011	2011008851
180	397760	RIK 43	9/14/2009	7589	940	1/31/2011	2011008852
181	421611	RIK 47	2/15/2013	2013010090		6/13/2013	2013031306
182	421612	RIK 48	2/15/2013	2013010091		6/13/2013	2013031307
183	421613	RIK 49	2/15/2013	2013010092		6/13/2013	2013031308
184	421614	RIK 50	2/15/2013	2013010093		6/13/2013	2013031309
185	397765	Pat No. 11	9/16/2009	7589	950	1/31/2011	2011008857
186	397766	RIK 100	9/14/2009	7589	952	1/31/2011	2011008858
187	397767	MPL 1	9/19/2009	7589	954	1/31/2011	2011008859
188	397768	MPL 2	9/19/2009	7589	956	1/31/2011	2011008860
189	397769	MPL 15	9/19/2009	7589	958	1/31/2011	2011008861
190	397770	MPL 16	9/19/2009	7589	960	1/31/2011	2011008862
191	397771	MPL 17	9/19/2009	7589	962	1/31/2011	2011008863
192	397772	MPL 18	9/19/2009	7589	964	1/31/2011	2011008864
193	397773	MPL 19	9/19/2009	7589	966	1/31/2011	2011008865
194	397774	MPL 20	9/19/2009	7589	968	1/31/2011	2011008866
195	397775	MPL 21	9/19/2009	7589	970	1/31/2011	2011008867
196	397776	MPL 22	9/19/2009	7589	972	1/31/2011	2011008868
197	397777	MPL 23	9/19/2009	7589	974	1/31/2011	2011008869
198	397778	MPL 24	9/19/2009	7589	976	1/31/2011	2011008870
199	397779	MPL 30	9/19/2009	7589	978	1/31/2011	2011008871

# claims	AMC Number	Claim Name	Location Date	County Book/ Doc. #	County Page	Amended Date	County Doc No.
200	397780	MPL 31	9/19/2009	7589	980	1/31/2011	2011008872
201	397781	MPL 32	9/19/2009	7589	982	1/31/2011	2011008873
202	397782	MPL 33	9/19/2009	7589	984	1/31/2011	2011008874
203	397783	MPL 34	9/19/2009	7589	986	1/31/2011	2011008875
204	397784	MPL 35	9/19/2009	7589	988	1/31/2011	2011008876
205	397785	MPL 36	9/19/2009	7589	990	1/31/2011	2011008877
206	397786	Park 11	9/19/2009	7589	992	1/31/2011	2011008878
207	397787	Park 17	9/19/2009	7589	994	1/31/2011	2011008879
208	397788	Park 18	9/19/2009	7589	996	1/31/2011	2011008880
209	397789	Park 24	9/19/2009	7589	998	1/31/2011	2011008881
210	397790	Park 25	9/19/2009	7589	1000	1/31/2011	2011008882
211	397791	Park 36	9/20/2009	7590	1	1/31/2011	2011008883
212	411875	MPI 2	9/30/2011	2011054943		6/13/2013	2013031311
213	397793	MPI 3	9/16/2009	7590	5	1/31/2011	2011008885
214	411876	MPI 4	9/30/2011	2011054944		6/13/2013	2013031312
215	397795	MPI 5	9/16/2009	7590	9	1/31/2011	2011008887
216	397796	MPI 6	9/16/2009	7590	11	1/31/2011	2011008888
217	397797	MPI 7	9/16/2009	7590	13	1/31/2011	2011008889
218	397798	MPI 8	9/16/2009	7590	15	1/31/2011	2011008890
219	397799	MPI 9	9/16/2009	7590	17	1/31/2011	2011008891
220	397800	MPI 10	9/16/2009	7590	19	1/31/2011	2011008892
221	397801	MPI 11	9/16/2009	7590	21	1/31/2011	2011008893
222	397802	MPI 12	9/16/2009	7590	23	1/31/2011	2011008894
223	397803	MPI 13	9/16/2009	7590	25	1/31/2011	2011008895
224	411874	MPI 1	9/30/2011	2011054942		6/13/2013	2013031310
225	397805	M.M.L. #1	9/16/2009	7590	29	1/31/2011	2011008897
226	397806	M.M.L. #2	9/16/2009	7590	31	1/31/2011	2011008898
227	397807	M.M.L. #3	9/16/2009	7590	33	1/31/2011	2011008899
228	397808	M.M.L. #4	9/16/2009	7590	35	1/31/2011	2011008900
229	421625	Myra #1	2/15/2013	2013010104			
230	421626	Myra #2	2/15/2013	2013010105			
231	403150	Myra #3	9/14/2010	2010057106			
232	403151	Myra #4	9/14/2010	2010057107			
233	397813	SAN 1	9/19/2009	7590	45	1/31/2011	2011008901
234	397814	SAN 2	9/19/2009	7590	47	1/31/2011	2011008902
235	411886	SAN 3	9/30/2011	2011054945		6/13/2013	2013031313
236	397816	SAN 4	9/19/2009	7590	51	1/31/2011	2011008904
						8/18/2011	2011044609
237	397817	SAN 5	9/19/2009	7590	53	1/31/2011	2011008905
238	397818	SAN 6	9/19/2009	7590	55	1/31/2011	2011008906
239	397819	SAN 7	9/19/2009	7590	57	1/31/2011	2011008907
240	397820	SAN 8	9/19/2009	7590	59	1/31/2011	2011008908
241	397821	SAN 9	9/19/2009	7590	61	1/31/2011	2011008909
						8/18/2011	2011044610

JOHN X. ARIZONA  
 RECEIVED  
 CLERK OF SUPERIOR COURT  
 COUNTY OF PIMA  
 9:03 AM

# claims	AMC Number	Claim Name	Location Date	County Book/ Doc. #	County Page	Amended Date	County Doc No.
242	397822	SAN 10	9/19/2009	7590	63	1/31/2011	2011008910
						8/18/2011	2011044611
243	397823	SAN 11	9/19/2009	7590	65	1/31/2011	2011008911
244	397824	SAN 12	9/19/2009	7590	67	1/31/2011	2011008912
245	397825	SAN 13	9/19/2009	7590	69	1/31/2011	2011008913
246	397826	SAN 14	9/19/2009	7590	71	1/31/2011	2011008914
247	411887	SAN 15	9/30/2011	2011054946		6/13/2013	2013031314
248	411877	Pump 1	10/1/2011	2011054947		6/13/2013	2013031315
249	411878	Pump 2	10/1/2011	2011054948		6/13/2013	2013031316
250	411879	Pump 3	10/1/2011	2011054949		6/13/2013	2013031317
251	411880	Pump 4	10/1/2011	2011054950		6/13/2013	2013031318
252	411881	Pump 5	10/1/2011	2011054951		6/13/2013	2013031319
253	411882	Pump 6	10/1/2011	2011054952		6/13/2013	2013031320
254	411883	Pump 7	10/1/2011	2011054953		6/13/2013	2013031321
255	411884	Pump 8	10/1/2011	2011054954		6/13/2013	2013031322
256	411885	Pump 9	10/1/2011	2011054955		6/13/2013	2013031323
257	421615	Tail 9	2/15/2013	2013010094		6/13/2013	2013031324
258	421616	Tail 10	2/15/2013	2013010095		6/13/2013	2013031325
259	421617	Tail 11	2/15/2013	2013010096		6/13/2013	2013031326
260	421618	Tail 22	2/15/2013	2013010097		6/13/2013	2013031327
261	421619	Tail 23	2/15/2013	2013010098		6/13/2013	2013031328
262	421620	Tail 24	2/15/2013	2013010099		6/13/2013	2013031329
263	415451	Tail 25	3/30/2012	2012020106		6/13/2013	2013031330
264	415452	Tail 26	3/30/2012	2012020107		6/13/2013	2013031331
265	415453	Tail 27	3/30/2012	2012020108		6/13/2013	2013031332
266	415454	Tail 28	3/30/2012	2012020109		6/13/2013	2013031333
267	415455	Tail 29	3/30/2012	2012020110		6/13/2013	2013031334
268	415456	Tail 30	3/30/2012	2012020111		6/13/2013	2013031335
269	415457	Tail 31	3/30/2012	2012020112		6/13/2013	2013031336
270	417114	Tail 2	7/25/2012	2012042920		6/13/2013	2013031337
271	417115	Tail 4	7/25/2012	2012042921		6/13/2013	2013031338
272	417116	Tail 6	7/25/2012	2012042922		6/13/2013	2013031339
273	417117	Tail 8	7/25/2012	2012042923		6/13/2013	2013031340
274	417118	Tail 13	7/25/2012	2012042924		6/13/2013	2013031341
275	417119	Tail 15	7/25/2012	2012042925		6/13/2013	2013031342
276	417120	Tail 17	7/25/2012	2012042926		6/13/2013	2013031343
277	417121	Tail 19	7/25/2012	2012042927		6/13/2013	2013031344
278	417122	Tail 21	7/25/2012	2012042928		6/13/2013	2013031345

2015 JUL 30 A 9:03

RECEIVED  
M AZ STATE OFFICE



**United States Department of the Interior**  
**Bureau of Land Management**  
 LANDS/RECREATION & PLANNING  
 ONE N CENTRAL AVE  
 PHOENIX, AZ 85004 -2203  
 Phone: 602-417-9200

Receipt

No: 3354043

<b>Transaction #:</b> 3451955	
<b>Date of Transaction:</b> 07/30/2015	
CUSTOMER:	
ORGIN MINING COMPANY LLC 8275 N MINERAL PARK RD GOLDEN VALLEY, AZ 86413-8783 US	

LINE #	QTY	DESCRIPTION	REMARKS	UNIT PRICE	TOTAL
1	1.00	LOCATABLE MINERALS / MINING CLAIMS- NOT NEW-UNADJUD, ONE AUTH NO. ONLY / MINING CLAIM MONEY RECEIVED <b>CASES: AMC397572/\$43090.00</b>	MAINT 2016/278	- n/a -	43090.00
<b>TOTAL:</b>					<b>\$43,090.00</b>

PAYMENT INFORMATION			
1	AMOUNT:	43090.00	POSTMARKED: N/A
	TYPE:	CHECK	RECEIVED: 07/30/2015
	CHECK NO:	1269	
	NAME:	ORGIN MINING COMPANY LLC 8275 N MINERAL PARK RD GOLDEN VALLEY AZ 86413-8783 US	

REMARKS

This receipt was generated by the automated BLM Collections and Billing System and is a paper representation of a portion of the official electronic record contained therein.

ENTERED  
 JUL 31 2015  
 BY: *RAM*

AMC 397572

**MINERAL PARK INC.**

8275 N. Mineral Park Road,  
Golden Valley, AZ. 86413  
T 928.565.2226 F 928.565.9239

397655  
403137  
405562  
411874  
415438  
417114  
421611

July 10, 2014

United States Department of Interior  
Bureau of Land Management  
Arizona State Office  
Records Section  
One North Central Avenue Suite 800  
Phoenix, Arizona 85011

682 PAID  
499 PAID

**RE: Supplemental Mining Claim Maintenance Fees for Assessment Year Ending September 1, 2015.**

Dear Sir or Madam:

Enclosed is a check in the amount of \$4,170.00 as payment of the Supplemental Maintenance Fees of \$15.00 for each of the 278 unpatented lode mining claims and mill sites located in Mohave County, Arizona, as more particularly described in the attached Exhibit A. The mining claim maintenance fees of \$140.00 per claim were paid on June 24, 2014 by check no. 45511 in the amount of \$38,920.00; making the total amount of \$155.00 paid per claim for the assessment year ending September 1, 2015.

The fees are being paid by Mineral Park Inc., a Delaware corporation, as owner of the mining claims and mill sites described on Exhibit A. This letter is evidence of owner's intention to hold such claims and mill sites through the assessment year ending on September 1, 2015.

If you have any questions, please contact me at 928-377-0587.

Sincerely,



Edward L. Devenyns  
Authorized Agent

RECEIVED  
BLM AZ STATE OFFICE  
2014 AUG - 5 A 9:49  
PHOENIX, ARIZONA

ENTERED  
AUG - 6 2014  
BY: RAM

EXHIBIT A  
To ~~\_\_\_\_\_~~ M Supplemental Mining Claim  
Maintenance Fees

United States Department of the Interior  
Bureau of Land Management  
LANDS/RECREATION & PLANNING  
ONE N CENTRAL AVE  
PHOENIX, AZ 85004 -2203  
Phone: 602-417-9200

Receipt

No: 3062531

<b>Transaction #:</b> 3153500	
<b>Date of Transaction:</b> 06/24/2014	
<b>CUSTOMER:</b>	
MINERAL PARK INC 8275 N MINERAL PARK RD GOLDEN VALLEY, AZ 86413-8783 US	

LINE #	QTY	DESCRIPTION	REMARKS	UNIT PRICE	TOTAL
1	1.00	LOCATABLE MINERALS / MINING CLAIMS- NOT NEW-UNADJUD, ONE AUTH NO. ONLY / MINING CLAIM MONEY RECEIVED CASES: AMC397572/\$38920.00	MAINT 2015/278	- n/a -	38920.00
<b>TOTAL:</b>					<b>\$38,920.00</b>

PAYMENT INFORMATION					
1	AMOUNT:	38920.00	POSTMARKED:	N/A	
	TYPE:	CHECK	RECEIVED:	06/24/2014	
	CHECK NO:	45511			
	NAME:	MINERAL PARK INC 8275 N MINERAL PARK RD GOLDEN VALLEY AZ 86413-8783 US			

REMARKS

This receipt was generated by the automated BLM Collections and Billing System and is a paper representation of a portion of the official electronic record contained therein.

RECEIVED  
AZ STATE OFFICE  
AUG - 5 A 9:49  
PHOENIX, ARIZONA

**MINERAL PARK INC.**

8275 N. Mineral Park Road,  
Golden Valley, AZ. 86413  
T 928.565.2226 F 928.565.9239

June 10, 2014

United States Department of Interior  
Bureau of Land Management  
Arizona State Office  
Records Section  
One North Central Avenue Suite 800  
Phoenix, Arizona 85011

**RE: Mining Claim Maintenance Fees for Assessment Year Ending September 1, 2015.**


Dear Sir or Madam:

Enclosed is a check in the amount of \$38,920.00 as payment of the Maintenance Fees of \$140.00 for each of the 278 unpatented lode mining claims and mill sites located in Mohave County, Arizona, as more particularly described in the attached Exhibit A.

The fees are being paid by Mineral Park Inc., a Delaware corporation, as owner of the mining claims and mill sites described on Exhibit A. This letter is evidence of owner's intention to hold such claims and mill sites through the assessment year ending on September 1, 2015.

If you have any questions, please contact me at 928-377-0587.

Sincerely,



Edward L. Devenyns  
Authorized Agent

RECEIVED  
BLM AZ STATE OFFICE  
2014 JUN 24 A 11: 09  
PHOENIX, ARIZONA

PHOENIX, ARIZONA  
2014 AUG - 5 A 9: 49  
RECEIVED  
BLM AZ STATE OFFICE

# MINERAL PARK INC.

## Schedule A

### 278 UNPATENTED MINING CLAIMS AND MILL SITES, Mohave County, Arizona

# claims	AMC Number	Claim Name	Location Date	County Book/ Doc. #	County Page	Amended Date	County Doc No.
1	397572	Jiffy	9/13/2009	7584	694	1/31/2011	2011008683
2	397573	Copper Star 1	9/13/2009	7584	696	9/14/2010	2010057108
						1/31/2011	2011008684
3	397574	White Horse	9/13/2009	7584	698	9/14/2010	2010057109
						1/31/2011	2011008685
4	397575	White Mule	9/13/2009	7584	700	9/14/2010	2010057110
						1/31/2011	2011008686
5	397576	Midway Copper 2	9/13/2009	7584	702	1/31/2011	2011008687
6	397577	Red 42	9/13/2009	7584	704	1/31/2011	2011008688
7	397578	Red 44	9/13/2009	7584	706	1/31/2011	2011008689
8	397579	Red 46	9/13/2009	7584	708	1/31/2011	2011008690
9	397580	TAN # 1	9/13/2009	7584	710	1/31/2011	2011008691
10	397581	TAN # 3	9/13/2009	7584	712	1/31/2011	2011008692
11	397582	TAN # 5	9/13/2009	7584	714	1/31/2011	2011008693
12	397583	TAN # 6	9/13/2009	7584	716	1/31/2011	2011008694
13	397584	Fox # 11	9/13/2009	7584	718	9/14/2010	2010057111
						1/31/2011	2011008695
14	397585	Fox # 13	9/13/2009	7584	720	9/14/2010	2010057112
						1/31/2011	2011008696
15	397586	Fox # 14	9/13/2009	7584	722	9/14/2010	2010057113
						1/31/2011	2011008697
16	397587	Fox # 15	9/13/2009	7584	724	9/14/2010	2010057114
						1/31/2011	2011008698
17	397588	Fox # 16	9/13/2009	7584	726	9/14/2010	2010057115
						1/31/2011	2011008699
18	397589	Fox # 17	9/13/2009	7584	728	1/31/2011	2011008700
19	397590	Fox # 18	9/13/2009	7584	730	1/31/2011	2011008701
20	397591	Fox # 28	9/13/2009	7584	732	1/31/2011	2011008702
21	397592	Fox # 30	9/13/2009	7584	734	1/31/2011	2011008703
22	397593	Fox # 32	9/13/2009	7584	736	1/31/2011	2011008704
23	397594	Fox # 33	9/13/2009	7584	738	1/31/2011	2011008705
24	397595	Fox # 34	9/13/2009	7584	740	1/31/2011	2011008706
25	397596	Fox # 35	9/13/2009	7584	742	1/31/2011	2011008707
26	397597	Fox # 36	9/13/2009	7584	744	1/31/2011	2011008708
27	397598	Fox # 56	9/13/2009	7584	746	1/31/2011	2011008709
28	397599	Fox # 58	9/13/2009	7584	748	1/31/2011	2011008710
29	397600	Fox # 60	9/13/2009	7584	750	1/31/2011	2011008711

# claims	AMC Number	Claim Name	Location Date	County Book/ Doc. #	County Page	Amended Date	County Doc No.
30	397601	Fox # 62	9/13/2009	7584	752	1/31/2011	2011008712
31	397602	Fox # 63	9/13/2009	7584	754	1/31/2011	2011008713
32	403145	Fox # 64	9/14/2010	2010057093		1/31/2011	2011008714
						8/18/2011	2011044606
						6/13/2013	2013031302
33	397604	Fox # 65	9/13/2009	7584	758	1/31/2011	2011008715
34	403146	Fox # 66	9/14/2010	2010057094		1/31/2011	2011008716
						8/18/2011	2011044607
						6/13/2013	2013031303
35	397606	Fox # 67	9/13/2009	7584	762	1/31/2011	2011008717
36	403147	Fox # 68	9/14/2010	2010057095		1/31/2011	2011008718
						8/18/2011	2011044608
						6/13/2013	2013031304
37	397608	Fox # 69	9/13/2009	7584	766	1/31/2011	2011008719
38	397609	Fox # 71	9/13/2009	7584	768	1/31/2011	2011008720
39	397610	Duke #1	9/13/2009	7584	770	1/31/2011	2011008721
40	397611	Duke #2	9/13/2009	7584	772	1/31/2011	2011008722
41	397612	Duke #3	9/13/2009	7584	774	1/31/2011	2011008723
42	397613	Duke #9	9/13/2009	7584	776	1/31/2011	2011008724
43	397614	Duke #10	9/13/2009	7584	778	1/31/2011	2011008725
44	397615	Duke #11	9/13/2009	7584	780	1/31/2011	2011008726
45	397616	Duke #12	9/13/2009	7584	782	1/31/2011	2011008727
46	397617	Duke #13	9/13/2009	7584	784	1/31/2011	2011008728
47	397618	Duke #14	9/13/2009	7584	786	1/31/2011	2011008729
48	397619	Duke #15	9/13/2009	7584	788	1/31/2011	2011008730
49	397620	Duke #16	9/13/2009	7584	790	1/31/2011	2011008731
50	397621	Duke #17	9/13/2009	7584	792	1/31/2011	2011008732
51	397622	Duke #18	9/13/2009	7584	794	1/31/2011	2011008733
52	397623	Duke #19	9/13/2009	7584	796	1/31/2011	2011008734
53	397624	Duke #20	9/13/2009	7584	798	1/31/2011	2011008735
54	397625	Duke #21	9/13/2009	7584	800	1/31/2011	2011008736
55	397626	Duke #22	9/13/2009	7584	802	1/31/2011	2011008737
56	397627	Duke #23	9/13/2009	7584	804	1/31/2011	2011008738
57	397628	Duke #24	9/13/2009	7584	806	1/31/2011	2011008739
58	397629	Duke #25	9/13/2009	7584	808	1/31/2011	2011008740
59	397630	Duke #26	9/13/2009	7584	810	1/31/2011	2011008741
60	397631	Duke #27	9/13/2009	7584	812	1/31/2011	2011008742
61	397632	Duke #28	9/13/2009	7584	814	1/31/2011	2011008743
62	397633	Duke #39	9/13/2009	7584	816	1/31/2011	2011008744
63	397634	Duke #40	9/13/2009	7584	818	1/31/2011	2011008745
64	397635	Duke #41	9/13/2009	7584	820	1/31/2011	2011008746
65	397636	Duke #42	9/13/2009	7584	822	1/31/2011	2011008747
66	397637	Duke #43	9/13/2009	7584	824	1/31/2011	2011008748
67	421621	Duke #44	2/15/2013	2013010100			

PHOENIX, ARIZONA

# claims	AMC Number	Claim Name	Location Date	County Book/ Doc. #	County Page	Amended Date	County Doc No.
68	421622	Duke #45	2/15/2013	2013010101			
69	421623	Duke #46	2/15/2013	2013010102			
70	421624	Duke #47	2/15/2013	2013010103			
71	403141	Duke #48	9/14/2010	2010057100			
72	403142	Duke #49	9/14/2010	2010057101			
73	403143	Duke #50	9/14/2010	2010057102			
74	403144	Duke #51	9/14/2010	2010057103			
75	397655	BIG BOY	9/19/2009	7589	730	1/31/2011	2011008749
76	405562	Canyon Red Fraction #2	1/5/2011	2011008681			
77	397657	Copper Queen	9/20/2009	7589	734	1/31/2011	2011008750
78	397658	COUSIN JACK COPPER 7	9/16/2009	7589	736	1/31/2011	2011008751
79	397659	COUSIN JACK COPPER 8	9/16/2009	7589	738	1/31/2011	2011008752
80	397660	COUSIN JACK COPPER 9	9/16/2009	7589	740	1/31/2011	2011008753
81	397661	E.B.S.	9/16/2009	7589	742	1/31/2011	2011008754
82	397662	Fox #54	9/19/2009	7589	744	1/31/2011	2011008755
83	397663	Hope No 1	9/19/2009	7589	746	1/31/2011	2011008756
84	397664	Hope No 2	9/20/2009	7589	748	1/31/2011	2011008757
85	397665	Juniper #1	9/19/2009	7589	750	1/31/2011	2011008758
86	397666	Juniper #3	9/19/2009	7589	752	1/31/2011	2011008759
87	397667	Juniper #4	9/19/2009	7589	754	1/31/2011	2011008760
88	397668	Juniper #5	9/19/2009	7589	756	1/31/2011	2011008761
89	397669	Juniper #6	9/19/2009	7589	758	1/31/2011	2011008762
90	397670	Juniper #7	9/19/2009	7589	760	1/31/2011	2011008763
91	397671	K	9/19/2009	7589	762	1/31/2011	2011008764
92	397672	Morning Sun	9/19/2009	7589	764	1/31/2011	2011008765
93	397673	Nellie C	9/20/2009	7589	766	1/31/2011	2011008766
94	397674	Pat No. 1	9/16/2009	7589	768	1/31/2011	2011008767
95	397675	Pat No. 2	9/16/2009	7589	770	1/31/2011	2011008768
96	397676	Pat No. 3	9/16/2009	7589	772	1/31/2011	2011008769
97	397677	Pat No. 8	9/16/2009	7589	774	1/31/2011	2011008770
98	397678	Pat No. 9	9/16/2009	7589	776	1/31/2011	2011008771
99	397679	Pat No. 10	9/16/2009	7589	778	1/31/2011	2011008772
100	397680	PURPLE SAGE	9/16/2009	7589	780	1/31/2011	2011008773
101	397681	Queen Key	9/20/2009	7589	782	1/31/2011	2011008774
102	397682	RED 22	9/16/2009	7589	784	1/31/2011	2011008775
103	397683	RED 24	9/16/2009	7589	786	1/31/2011	2011008776
104	397684	RED 25	9/16/2009	7589	788	1/31/2011	2011008777
105	397685	RED 26	9/16/2009	7589	790	1/31/2011	2011008778
106	397686	RED 27	9/16/2009	7589	792	1/31/2011	2011008779
107	397687	RED 28	9/16/2009	7589	794	1/31/2011	2011008780
108	397688	RED 29	9/16/2009	7589	796	1/31/2011	2011008781
109	405563	RED 36	1/5/2011	2011008682		6/13/2013	2013031305
110	397690	RED 39	9/16/2009	7589	800	1/31/2011	2011008782
111	397691	Red 41	9/19/2009	7589	802	1/31/2011	2011008783

PHOENIX, ARIZONA

# claims	AMC Number	Claim Name	Location Date	County Book/ Doc. #	County Page	Amended Date	County Doc No.
112	397692	Red 43	9/16/2009	7589	804	1/31/2011	2011008784
113	397693	Red 45	9/16/2009	7589	806	1/31/2011	2011008785
114	397694	Red 47	9/19/2009	7589	808	1/31/2011	2011008786
115	397695	Red 49	9/16/2009	7589	810	1/31/2011	2011008787
116	397696	Red 50	9/16/2009	7589	812	1/31/2011	2011008788
117	397697	Red 51	9/19/2009	7589	814	1/31/2011	2011008789
118	397698	Red 60	9/16/2009	7589	816	1/31/2011	2011008790
119	397699	Tan 2	9/16/2009	7589	818	1/31/2011	2011008791
120	397700	Tan 7	9/19/2009	7589	820	1/31/2011	2011008792
121	397701	Tan 8	9/19/2009	7589	822	1/31/2011	2011008793
122	397702	Tan 9	9/19/2009	7589	824	1/31/2011	2011008794
123	397703	Tan 10	9/19/2009	7589	826	1/31/2011	2011008795
124	397704	Tan 11	9/19/2009	7589	828	1/31/2011	2011008796
125	397705	Tan 12	9/19/2009	7589	830	1/31/2011	2011008797
126	397706	Tan 13	9/19/2009	7589	832	1/31/2011	2011008798
127	397707	Tan 14	9/19/2009	7589	834	1/31/2011	2011008799
128	397708	Tan 15	9/19/2009	7589	836	1/31/2011	2011008800
129	397709	Tan 16	9/19/2009	7589	838	1/31/2011	2011008801
130	397710	Tan 18	9/19/2009	7589	840	1/31/2011	2011008802
131	397711	Tan 19	9/19/2009	7589	842	1/31/2011	2011008803
132	397712	Tan 20	9/19/2009	7589	844	1/31/2011	2011008804
133	397713	Tan 21	9/19/2009	7589	846	1/31/2011	2011008805
134	397714	Tan 22	9/19/2009	7589	848	1/31/2011	2011008806
135	397715	Tan 23	9/19/2009	7589	850	1/31/2011	2011008807
136	397716	Tan 24	9/19/2009	7589	852	1/31/2011	2011008808
137	397717	Tan 25	9/19/2009	7589	854	1/31/2011	2011008809
138	397718	Tan 26	9/19/2009	7589	856	1/31/2011	2011008810
139	397719	Tan 27	9/19/2009	7589	858	1/31/2011	2011008811
140	397720	Tan 28	9/19/2009	7589	860	1/31/2011	2011008812
141	397721	Tan 29	9/19/2009	7589	862	1/31/2011	2011008813
142	397722	Tan 30	9/19/2009	7589	864	1/31/2011	2011008814
143	397723	Tan 31	9/19/2009	7589	866	1/31/2011	2011008815
144	397724	Tan 32	9/19/2009	7589	868	1/31/2011	2011008816
145	397725	Tan 38	9/19/2009	7589	870	1/31/2011	2011008817
146	397726	Tan 40	9/19/2009	7589	872	1/31/2011	2011008818
147	397727	Tan 45	9/19/2009	7589	874	1/31/2011	2011008819
148	397728	White Horse #2	9/20/2009	7589	876	1/31/2011	2011008820
149	397729	White Horse #3	9/20/2009	7589	878	1/31/2011	2011008821
150	397730	WILL #1	9/20/2009	7589	880	1/31/2011	2011008822
151	397731	WILL #2	9/20/2009	7589	882	1/31/2011	2011008823
152	397732	WILL #3	9/20/2009	7589	884	1/31/2011	2011008824
153	397733	WILL #4	9/20/2009	7589	886	1/31/2011	2011008825
154	397734	WILL #5	9/20/2009	7589	888	1/31/2011	2011008826
155	397735	WILL #6	9/20/2009	7589	890	1/31/2011	2011008827



# claims	AMC Number	Claim Name	Location Date	County Book/ Doc. #	County Page	Amended Date	County Doc No.
156	397736	Duke #4	9/19/2009	7589	892	1/31/2011	2011008828
157	397737	Duke #5	9/19/2009	7589	894	1/31/2011	2011008829
158	397738	Duke #6	9/19/2009	7589	896	1/31/2011	2011008830
159	397739	Duke #7	9/19/2009	7589	898	1/31/2011	2011008831
160	397740	Duke #8	9/19/2009	7589	900	1/31/2011	2011008832
161	397741	DUKE #29	9/19/2009	7589	902	1/31/2011	2011008833
162	397742	DUKE #30	9/19/2009	7589	904	1/31/2011	2011008834
163	397743	Duke #31	9/19/2009	7589	906	1/31/2011	2011008835
164	397744	Duke #32	9/19/2009	7589	908	1/31/2011	2011008836
165	397745	Duke #33	9/19/2009	7589	910	1/31/2011	2011008837
166	397746	Duke #34	9/19/2009	7589	912	1/31/2011	2011008838
167	397747	Duke #35	9/19/2009	7589	914	1/31/2011	2011008839
168	397748	Duke #36	9/19/2009	7589	916	1/31/2011	2011008840
169	397749	Duke #37	9/19/2009	7589	918	1/31/2011	2011008841
170	397750	Duke #38	9/19/2009	7589	920	1/31/2011	2011008842
171	397751	RIK 14	9/14/2009	7589	922	1/31/2011	2011008843
172	397752	RIK 15	9/14/2009	7589	924	1/31/2011	2011008844
173	397753	RIK 16	9/14/2009	7589	926	1/31/2011	2011008845
174	397754	RIK 37	9/14/2009	7589	928	1/31/2011	2011008846
175	397755	RIK 38	9/14/2009	7589	930	1/31/2011	2011008847
176	397756	RIK 39	9/14/2009	7589	932	1/31/2011	2011008848
177	397757	RIK 40	9/14/2009	7589	934	1/31/2011	2011008849
178	397758	RIK 41	9/14/2009	7589	936	1/31/2011	2011008850
179	397759	RIK 42	9/14/2009	7589	938	1/31/2011	2011008851
180	397760	RIK 43	9/14/2009	7589	940	1/31/2011	2011008852
181	421611	RIK 47	2/15/2013	2013010090		6/13/2013	2013031306
182	421612	RIK 48	2/15/2013	2013010091		6/13/2013	2013031307
183	421613	RIK 49	2/15/2013	2013010092		6/13/2013	2013031308
184	421614	RIK 50	2/15/2013	2013010093		6/13/2013	2013031309
185	397765	Pat No. 11	9/16/2009	7589	950	1/31/2011	2011008857
186	397766	RIK 100	9/14/2009	7589	952	1/31/2011	2011008858
187	397767	MPL 1	9/19/2009	7589	954	1/31/2011	2011008859
188	397768	MPL 2	9/19/2009	7589	956	1/31/2011	2011008860
189	397769	MPL 15	9/19/2009	7589	958	1/31/2011	2011008861
190	397770	MPL 16	9/19/2009	7589	960	1/31/2011	2011008862
191	397771	MPL 17	9/19/2009	7589	962	1/31/2011	2011008863
192	397772	MPL 18	9/19/2009	7589	964	1/31/2011	2011008864
193	397773	MPL 19	9/19/2009	7589	966	1/31/2011	2011008865
194	397774	MPL 20	9/19/2009	7589	968	1/31/2011	2011008866
195	397775	MPL 21	9/19/2009	7589	970	1/31/2011	2011008867
196	397776	MPL 22	9/19/2009	7589	972	1/31/2011	2011008868
197	397777	MPL 23	9/19/2009	7589	974	1/31/2011	2011008869
198	397778	MPL 24	9/19/2009	7589	976	1/31/2011	2011008870
199	397779	MPL 30	9/19/2009	7589	978	1/31/2011	2011008871

PHOENIX, ARIZONA

# claims	AMC Number	Claim Name	Location Date	County Book/ Doc. #	County Page	Amended Date	County Doc No.
200	397780	MPL 31	9/19/2009	7589	980	1/31/2011	2011008872
201	397781	MPL 32	9/19/2009	7589	982	1/31/2011	2011008873
202	397782	MPL 33	9/19/2009	7589	984	1/31/2011	2011008874
203	397783	MPL 34	9/19/2009	7589	986	1/31/2011	2011008875
204	397784	MPL 35	9/19/2009	7589	988	1/31/2011	2011008876
205	397785	MPL 36	9/19/2009	7589	990	1/31/2011	2011008877
206	397786	Park 11	9/19/2009	7589	992	1/31/2011	2011008878
207	397787	Park 17	9/19/2009	7589	994	1/31/2011	2011008879
208	397788	Park 18	9/19/2009	7589	996	1/31/2011	2011008880
209	397789	Park 24	9/19/2009	7589	998	1/31/2011	2011008881
210	397790	Park 25	9/19/2009	7589	1000	1/31/2011	2011008882
211	397791	Park 36	9/20/2009	7590	1	1/31/2011	2011008883
212	411875	MPI 2	9/30/2011	2011054943		6/13/2013	2013031311
213	397793	MPI 3	9/16/2009	7590	5	1/31/2011	2011008885
214	411876	MPI 4	9/30/2011	2011054944		6/13/2013	2013031312
215	397795	MPI 5	9/16/2009	7590	9	1/31/2011	2011008887
216	397796	MPI 6	9/16/2009	7590	11	1/31/2011	2011008888
217	397797	MPI 7	9/16/2009	7590	13	1/31/2011	2011008889
218	397798	MPI 8	9/16/2009	7590	15	1/31/2011	2011008890
219	397799	MPI 9	9/16/2009	7590	17	1/31/2011	2011008891
220	397800	MPI 10	9/16/2009	7590	19	1/31/2011	2011008892
221	397801	MPI 11	9/16/2009	7590	21	1/31/2011	2011008893
222	397802	MPI 12	9/16/2009	7590	23	1/31/2011	2011008894
223	397803	MPI 13	9/16/2009	7590	25	1/31/2011	2011008895
224	411874	MPI 1	9/30/2011	2011054942		6/13/2013	2013031310
225	397805	M.M.L. #1	9/16/2009	7590	29	1/31/2011	2011008897
226	397806	M.M.L. #2	9/16/2009	7590	31	1/31/2011	2011008898
227	397807	M.M.L. #3	9/16/2009	7590	33	1/31/2011	2011008899
228	397808	M.M.L. #4	9/16/2009	7590	35	1/31/2011	2011008900
229	421625	Myra #1	2/15/2013	2013010104			
230	421626	Myra #2	2/15/2013	2013010105			
231	403150	Myra #3	9/14/2010	2010057106			
232	403151	Myra #4	9/14/2010	2010057107			
233	397813	SAN 1	9/19/2009	7590	45	1/31/2011	2011008901
234	397814	SAN 2	9/19/2009	7590	47	1/31/2011	2011008902
235	411886	SAN 3	9/30/2011	2011054945		6/13/2013	2013031313
236	397816	SAN 4	9/19/2009	7590	51	1/31/2011	2011008904
						8/18/2011	2011044609
237	397817	SAN 5	9/19/2009	7590	53	1/31/2011	2011008905
238	397818	SAN 6	9/19/2009	7590	55	1/31/2011	2011008906
239	397819	SAN 7	9/19/2009	7590	57	1/31/2011	2011008907
240	397820	SAN 8	9/19/2009	7590	59	1/31/2011	2011008908
241	397821	SAN 9	9/19/2009	7590	61	1/31/2011	2011008909
						8/18/2011	2011044610

PHOENIX, ARIZONA  
 RECEIVED  
 CLERK OF SUPERIOR COURT  
 JUNE 24 A 11:10  
 RESTAURANT OFFICE

# claims	AMC Number	Claim Name	Location Date	County Book/ Doc. #	County Page	Amended Date	County Doc No.
242	397822	SAN 10	9/19/2009	7590	63	1/31/2011	2011008910
						8/18/2011	2011044611
243	397823	SAN 11	9/19/2009	7590	65	1/31/2011	2011008911
244	397824	SAN 12	9/19/2009	7590	67	1/31/2011	2011008912
245	397825	SAN 13	9/19/2009	7590	69	1/31/2011	2011008913
246	397826	SAN 14	9/19/2009	7590	71	1/31/2011	2011008914
247	411887	SAN 15	9/30/2011	2011054946		6/13/2013	2013031314
248	411877	Pump 1	10/1/2011	2011054947		6/13/2013	2013031315
249	411878	Pump 2	10/1/2011	2011054948		6/13/2013	2013031316
250	411879	Pump 3	10/1/2011	2011054949		6/13/2013	2013031317
251	411880	Pump 4	10/1/2011	2011054950		6/13/2013	2013031318
252	411881	Pump 5	10/1/2011	2011054951		6/13/2013	2013031319
253	411882	Pump 6	10/1/2011	2011054952		6/13/2013	2013031320
254	411883	Pump 7	10/1/2011	2011054953		6/13/2013	2013031321
255	411884	Pump 8	10/1/2011	2011054954		6/13/2013	2013031322
256	411885	Pump 9	10/1/2011	2011054955		6/13/2013	2013031323
257	421615	Tail 9	2/15/2013	2013010094		6/13/2013	2013031324
258	421616	Tail 10	2/15/2013	2013010095		6/13/2013	2013031325
259	421617	Tail 11	2/15/2013	2013010096		6/13/2013	2013031326
260	421618	Tail 22	2/15/2013	2013010097		6/13/2013	2013031327
261	421619	Tail 23	2/15/2013	2013010098		6/13/2013	2013031328
262	421620	Tail 24	2/15/2013	2013010099		6/13/2013	2013031329
263	415451	Tail 25	3/30/2012	2012020106		6/13/2013	2013031330
264	415452	Tail 26	3/30/2012	2012020107		6/13/2013	2013031331
265	415453	Tail 27	3/30/2012	2012020108		6/13/2013	2013031332
266	415454	Tail 28	3/30/2012	2012020109		6/13/2013	2013031333
267	415455	Tail 29	3/30/2012	2012020110		6/13/2013	2013031334
268	415456	Tail 30	3/30/2012	2012020111		6/13/2013	2013031335
269	415457	Tail 31	3/30/2012	2012020112		6/13/2013	2013031336
270	417114	Tail 2	7/25/2012	2012042920		6/13/2013	2013031337
271	417115	Tail 4	7/25/2012	2012042921		6/13/2013	2013031338
272	417116	Tail 6	7/25/2012	2012042922		6/13/2013	2013031339
273	417117	Tail 8	7/25/2012	2012042923		6/13/2013	2013031340
274	417118	Tail 13	7/25/2012	2012042924		6/13/2013	2013031341
275	417119	Tail 15	7/25/2012	2012042925		6/13/2013	2013031342
276	417120	Tail 17	7/25/2012	2012042926		6/13/2013	2013031343
277	417121	Tail 19	7/25/2012	2012042927		6/13/2013	2013031344
278	417122	Tail 21	7/25/2012	2012042928		6/13/2013	2013031345

PHOENIX, ARIZONA  
 2014 AUG - 5 A 9:49  
 RECEIVED  
 FROM AZ STATE OFFICE

PHOENIX, ARIZONA  
 JUN 24 A 11:10  
 RECEIVED  
 AZ STATE OFFICE

**United States Department of the Interior**  
**Bureau of Land Management**  
 LANDS/RECREATION & PLANNING  
 ONE N CENTRAL AVE  
 PHOENIX, AZ 85004 -2203  
 Phone: 602-417-9200

ENTERED  
 AUG - 6 2014  
 BY: *R. Han*

Receipt

No: 3093493

<b>Transaction #:</b> 3184940	
<b>Date of Transaction:</b> 08/05/2014	
CUSTOMER:	
MINERAL PARK INC 8275 N MINERAL PARK RD GOLDEN VALLEY, AZ 86413-8783 US	

LINE #	QTY	DESCRIPTION	REMARKS	UNIT PRICE	TOTAL
1	1.00	LOCATABLE MINERALS / MINING CLAIMS-NOT NEW-UNADJUD, ONE AUTH NO. ONLY / MINING CLAIM MONEY RECEIVED CASES: AMC397572/\$4170.00	ADDITIONAL MAINT FEES	- n/a -	4170.00
<b>TOTAL:</b>					<b>\$4,170.00</b>

PAYMENT INFORMATION					
1	AMOUNT:	4170.00	POSTMARKED:	N/A	
	TYPE:	CHECK	RECEIVED:	08/05/2014	
	CHECK NO:	46152			
	NAME:	MINERAL PARK INC 8275 N MINERAL PARK RD GOLDEN VALLEY AZ 86413-8783 US			

REMARKS
SUPPL RECEIPT #3062531

This receipt was generated by the automated BLM Collections and Billing System and is a paper representation of a portion of the official electronic record contained therein.

ENTERED

AMC 397576

397655

403137

405562

411874

415438

417114

421611

**MINERAL PARK INC.**

8275 N. Mineral Park Road,  
Golden Valley, AZ. 86413  
T 928.565.2226 F 928.565.9239

499 - PAID  
08/16/14

June 10, 2014

United States Department of Interior  
Bureau of Land Management  
Arizona State Office  
Records Section  
One North Central Avenue Suite 800  
Phoenix, Arizona 85011

**RE: Mining Claim Maintenance Fees for Assessment Year Ending September 1, 2015.**

Dear Sir or Madam:

Enclosed is a check in the amount of \$38,920.00 as payment of the Maintenance Fees of \$140.00 for each of the 278 unpatented lode mining claims and mill sites located in Mohave County, Arizona, as more particularly described in the attached Exhibit A.

The fees are being paid by Mineral Park Inc., a Delaware corporation, as owner of the mining claims and mill sites described on Exhibit A. This letter is evidence of owner's intention to hold such claims and mill sites through the assessment year ending on September 1, 2015.

If you have any questions, please contact me at 928-377-0587.

Sincerely,



Edward L. Devenyns  
Authorized Agent

RECEIVED  
BLM AZ STATE OFFICE  
2014 JUN 24 A 11: 09  
PHOENIX, ARIZONA

ENTERED  
JUN 25 2014  
BY: RAM

# MINERAL PARK INC.

## Schedule A

### 278 UNPATENTED MINING CLAIMS AND MILL SITES, Mohave County, Arizona

# claims	AMC Number	Claim Name	Location Date	County Book/ Doc. #	County Page	Amended Date	County Doc No.
1	397572	Jiffy	9/13/2009	7584	694	1/31/2011	2011008683
2	397573	Copper Star 1	9/13/2009	7584	696	9/14/2010	2010057108
						1/31/2011	2011008684
3	397574	White Horse	9/13/2009	7584	698	9/14/2010	2010057109
						1/31/2011	2011008685
4	397575	White Mule	9/13/2009	7584	700	9/14/2010	2010057110
						1/31/2011	2011008686
5	397576	Midway Copper 2	9/13/2009	7584	702	1/31/2011	2011008687
6	397577	Red 42	9/13/2009	7584	704	1/31/2011	2011008688
7	397578	Red 44	9/13/2009	7584	706	1/31/2011	2011008689
8	397579	Red 46	9/13/2009	7584	708	1/31/2011	2011008690
9	397580	TAN # 1	9/13/2009	7584	710	1/31/2011	2011008691
10	397581	TAN # 3	9/13/2009	7584	712	1/31/2011	2011008692
11	397582	TAN # 5	9/13/2009	7584	714	1/31/2011	2011008693
12	397583	TAN # 6	9/13/2009	7584	716	1/31/2011	2011008694
13	397584	Fox # 11	9/13/2009	7584	718	9/14/2010	2010057111
						1/31/2011	2011008695
14	397585	Fox # 13	9/13/2009	7584	720	9/14/2010	2010057112
						1/31/2011	2011008696
15	397586	Fox # 14	9/13/2009	7584	722	9/14/2010	2010057113
						1/31/2011	2011008697
16	397587	Fox # 15	9/13/2009	7584	724	9/14/2010	2010057114
						1/31/2011	2011008698
17	397588	Fox # 16	9/13/2009	7584	726	9/14/2010	2010057115
						1/31/2011	2011008699
18	397589	Fox # 17	9/13/2009	7584	728	1/31/2011	2011008700
19	397590	Fox # 18	9/13/2009	7584	730	1/31/2011	2011008701
20	397591	Fox # 28	9/13/2009	7584	732	1/31/2011	2011008702
21	397592	Fox # 30	9/13/2009	7584	734	1/31/2011	2011008703
22	397593	Fox # 32	9/13/2009	7584	736	1/31/2011	2011008704
23	397594	Fox # 33	9/13/2009	7584	738	1/31/2011	2011008705
24	397595	Fox # 34	9/13/2009	7584	740	1/31/2011	2011008706
25	397596	Fox # 35	9/13/2009	7584	742	1/31/2011	2011008707
26	397597	Fox # 36	9/13/2009	7584	744	1/31/2011	2011008708
27	397598	Fox # 56	9/13/2009	7584	746	1/31/2011	2011008709
28	397599	Fox # 58	9/13/2009	7584	748	1/31/2011	2011008710
29	397600	Fox # 60	9/13/2009	7584	750	1/31/2011	2011008711

Claims	AMC Number	Claim Name	Location Date	County Book/ Doc. #	County Page	Amended Date	County Doc No.
30	397601	Fox # 62	9/13/2009	7584	752	1/31/2011	2011008712
✓ 31	397602	Fox # 63	9/13/2009	7584	754	1/31/2011	2011008713
✓ 32	403145	Fox # 64	9/14/2010	2010057093		1/31/2011	2011008714
						8/18/2011	2011044606
						6/13/2013	2013031302
✓ 33	397604	Fox # 65	9/13/2009	7584	758	1/31/2011	2011008715
✓ 34	403146	Fox # 66	9/14/2010	2010057094		1/31/2011	2011008716
						8/18/2011	2011044607
						6/13/2013	2013031303
✓ 35	397606	Fox # 67	9/13/2009	7584	762	1/31/2011	2011008717
✓ 36	403147	Fox # 68	9/14/2010	2010057095		1/31/2011	2011008718
						8/18/2011	2011044608
						6/13/2013	2013031304
✓ 37	397608	Fox # 69	9/13/2009	7584	766	1/31/2011	2011008719
38	397609	Fox # 71	9/13/2009	7584	768	1/31/2011	2011008720
39	397610	Duke #1	9/13/2009	7584	770	1/31/2011	2011008721
40	397611	Duke #2	9/13/2009	7584	772	1/31/2011	2011008722
41	397612	Duke #3	9/13/2009	7584	774	1/31/2011	2011008723
42	397613	Duke #9	9/13/2009	7584	776	1/31/2011	2011008724
43	397614	Duke #10	9/13/2009	7584	778	1/31/2011	2011008725
44	397615	Duke #11	9/13/2009	7584	780	1/31/2011	2011008726
45	397616	Duke #12	9/13/2009	7584	782	1/31/2011	2011008727
46	397617	Duke #13	9/13/2009	7584	784	1/31/2011	2011008728
47	397618	Duke #14	9/13/2009	7584	786	1/31/2011	2011008729
48	397619	Duke #15	9/13/2009	7584	788	1/31/2011	2011008730
49	397620	Duke #16	9/13/2009	7584	790	1/31/2011	2011008731
50	397621	Duke #17	9/13/2009	7584	792	1/31/2011	2011008732
51	397622	Duke #18	9/13/2009	7584	794	1/31/2011	2011008733
52	397623	Duke #19	9/13/2009	7584	796	1/31/2011	2011008734
53	397624	Duke #20	9/13/2009	7584	798	1/31/2011	2011008735
54	397625	Duke #21	9/13/2009	7584	800	1/31/2011	2011008736
55	397626	Duke #22	9/13/2009	7584	802	1/31/2011	2011008737
56	397627	Duke #23	9/13/2009	7584	804	1/31/2011	2011008738
57	397628	Duke #24	9/13/2009	7584	806	1/31/2011	2011008739
58	397629	Duke #25	9/13/2009	7584	808	1/31/2011	2011008740
59	397630	Duke #26	9/13/2009	7584	810	1/31/2011	2011008741
60	397631	Duke #27	9/13/2009	7584	812	1/31/2011	2011008742
61	397632	Duke #28	9/13/2009	7584	814	1/31/2011	2011008743
62	397633	Duke #39	9/13/2009	7584	816	1/31/2011	2011008744
63	397634	Duke #40	9/13/2009	7584	818	1/31/2011	2011008745
64	397635	Duke #41	9/13/2009	7584	820	1/31/2011	2011008746
65	397636	Duke #42	9/13/2009	7584	822	1/31/2011	2011008747
✓ 66	397637	Duke #43	9/13/2009	7584	824	1/31/2011	2011008748
✓ 67	421621	Duke #44	2/15/2013	2013010100			

# claims	AMC Number	Claim Name	Location Date	County Book/ Doc. #	County Page	Amended Date	County Doc No.
68	421622	Duke #45	2/15/2013	2013010101			
69	421623	Duke #46	2/15/2013	2013010102			
✓70	421624	Duke #47	2/15/2013	2013010103			
✓71	403141	Duke #48	9/14/2010	2010057100			
72	403142	Duke #49	9/14/2010	2010057101			
73	403143	Duke #50	9/14/2010	2010057102			
✓74	403144	Duke #51	9/14/2010	2010057103			
✓75	397655	BIG BOY	9/19/2009	7589	730	1/31/2011	2011008749
✓76	405562	Canyon Red Fraction #2	1/5/2011	2011008681			
✓77	397657	Copper Queen	9/20/2009	7589	734	1/31/2011	2011008750
78	397658	COUSIN JACK COPPER 7	9/16/2009	7589	736	1/31/2011	2011008751
79	397659	COUSIN JACK COPPER 8	9/16/2009	7589	738	1/31/2011	2011008752
80	397660	COUSIN JACK COPPER 9	9/16/2009	7589	740	1/31/2011	2011008753
81	397661	E.B.S.	9/16/2009	7589	742	1/31/2011	2011008754
82	397662	Fox #54	9/19/2009	7589	744	1/31/2011	2011008755
83	397663	Hope No 1	9/19/2009	7589	746	1/31/2011	2011008756
84	397664	Hope No 2	9/20/2009	7589	748	1/31/2011	2011008757
85	397665	Juniper #1	9/19/2009	7589	750	1/31/2011	2011008758
86	397666	Juniper #3	9/19/2009	7589	752	1/31/2011	2011008759
87	397667	Juniper #4	9/19/2009	7589	754	1/31/2011	2011008760
88	397668	Juniper #5	9/19/2009	7589	756	1/31/2011	2011008761
89	397669	Juniper #6	9/19/2009	7589	758	1/31/2011	2011008762
90	397670	Juniper #7	9/19/2009	7589	760	1/31/2011	2011008763
91	397671	K	9/19/2009	7589	762	1/31/2011	2011008764
92	397672	Morning Sun	9/19/2009	7589	764	1/31/2011	2011008765
93	397673	Nellie C	9/20/2009	7589	766	1/31/2011	2011008766
94	397674	Pat No. 1	9/16/2009	7589	768	1/31/2011	2011008767
95	397675	Pat No. 2	9/16/2009	7589	770	1/31/2011	2011008768
96	397676	Pat No. 3	9/16/2009	7589	772	1/31/2011	2011008769
97	397677	Pat No. 8	9/16/2009	7589	774	1/31/2011	2011008770
98	397678	Pat No. 9	9/16/2009	7589	776	1/31/2011	2011008771
99	397679	Pat No. 10	9/16/2009	7589	778	1/31/2011	2011008772
100	397680	PURPLE SAGE	9/16/2009	7589	780	1/31/2011	2011008773
101	397681	Queen Key	9/20/2009	7589	782	1/31/2011	2011008774
102	397682	RED 22	9/16/2009	7589	784	1/31/2011	2011008775
103	397683	RED 24	9/16/2009	7589	786	1/31/2011	2011008776
104	397684	RED 25	9/16/2009	7589	788	1/31/2011	2011008777
105	397685	RED 26	9/16/2009	7589	790	1/31/2011	2011008778
106	397686	RED 27	9/16/2009	7589	792	1/31/2011	2011008779
107	397687	RED 28	9/16/2009	7589	794	1/31/2011	2011008780
✓108	397688	RED 29	9/16/2009	7589	796	1/31/2011	2011008781
✓109	405563	RED 36	1/5/2011	2011008682		6/13/2013	2013031305
✓110	397690	RED 39	9/16/2009	7589	800	1/31/2011	2011008782
111	397691	Red 41	9/19/2009	7589	802	1/31/2011	2011008783



# claims	AMC Number	Claim Name	Location Date	County Book/ Doc. #	County Page	Amended Date	County Doc No.
112	397692	Red 43	9/16/2009	7589	804	1/31/2011	2011008784
113	397693	Red 45	9/16/2009	7589	806	1/31/2011	2011008785
114	397694	Red 47	9/19/2009	7589	808	1/31/2011	2011008786
115	397695	Red 49	9/16/2009	7589	810	1/31/2011	2011008787
116	397696	Red 50	9/16/2009	7589	812	1/31/2011	2011008788
117	397697	Red 51	9/19/2009	7589	814	1/31/2011	2011008789
118	397698	Red 60	9/16/2009	7589	816	1/31/2011	2011008790
119	397699	Tan 2	9/16/2009	7589	818	1/31/2011	2011008791
120	397700	Tan 7	9/19/2009	7589	820	1/31/2011	2011008792
121	397701	Tan 8	9/19/2009	7589	822	1/31/2011	2011008793
122	397702	Tan 9	9/19/2009	7589	824	1/31/2011	2011008794
123	397703	Tan 10	9/19/2009	7589	826	1/31/2011	2011008795
124	397704	Tan 11	9/19/2009	7589	828	1/31/2011	2011008796
125	397705	Tan 12	9/19/2009	7589	830	1/31/2011	2011008797
126	397706	Tan 13	9/19/2009	7589	832	1/31/2011	2011008798
127	397707	Tan 14	9/19/2009	7589	834	1/31/2011	2011008799
128	397708	Tan 15	9/19/2009	7589	836	1/31/2011	2011008800
129	397709	Tan 16	9/19/2009	7589	838	1/31/2011	2011008801
130	397710	Tan 18	9/19/2009	7589	840	1/31/2011	2011008802
131	397711	Tan 19	9/19/2009	7589	842	1/31/2011	2011008803
132	397712	Tan 20	9/19/2009	7589	844	1/31/2011	2011008804
133	397713	Tan 21	9/19/2009	7589	846	1/31/2011	2011008805
134	397714	Tan 22	9/19/2009	7589	848	1/31/2011	2011008806
135	397715	Tan 23	9/19/2009	7589	850	1/31/2011	2011008807
136	397716	Tan 24	9/19/2009	7589	852	1/31/2011	2011008808
137	397717	Tan 25	9/19/2009	7589	854	1/31/2011	2011008809
138	397718	Tan 26	9/19/2009	7589	856	1/31/2011	2011008810
139	397719	Tan 27	9/19/2009	7589	858	1/31/2011	2011008811
140	397720	Tan 28	9/19/2009	7589	860	1/31/2011	2011008812
141	397721	Tan 29	9/19/2009	7589	862	1/31/2011	2011008813
142	397722	Tan 30	9/19/2009	7589	864	1/31/2011	2011008814
143	397723	Tan 31	9/19/2009	7589	866	1/31/2011	2011008815
144	397724	Tan 32	9/19/2009	7589	868	1/31/2011	2011008816
145	397725	Tan 38	9/19/2009	7589	870	1/31/2011	2011008817
146	397726	Tan 40	9/19/2009	7589	872	1/31/2011	2011008818
147	397727	Tan 45	9/19/2009	7589	874	1/31/2011	2011008819
148	397728	White Horse #2	9/20/2009	7589	876	1/31/2011	2011008820
149	397729	White Horse #3	9/20/2009	7589	878	1/31/2011	2011008821
150	397730	WILL #1	9/20/2009	7589	880	1/31/2011	2011008822
151	397731	WILL #2	9/20/2009	7589	882	1/31/2011	2011008823
152	397732	WILL #3	9/20/2009	7589	884	1/31/2011	2011008824
153	397733	WILL #4	9/20/2009	7589	886	1/31/2011	2011008825
154	397734	WILL #5	9/20/2009	7589	888	1/31/2011	2011008826
✓155	397735	WILL #6	9/20/2009	7589	890	1/31/2011	2011008827

# claims	AMC Number	Claim Name	Location Date	County Book/ Doc. #	County Page	Amended Date	County Doc No.
✓156	397736	Duke #4	9/19/2009	7589	892	1/31/2011	2011008828
157	397737	Duke #5	9/19/2009	7589	894	1/31/2011	2011008829
158	397738	Duke #6	9/19/2009	7589	896	1/31/2011	2011008830
159	397739	Duke #7	9/19/2009	7589	898	1/31/2011	2011008831
160	397740	Duke #8	9/19/2009	7589	900	1/31/2011	2011008832
161	397741	DUKE #29	9/19/2009	7589	902	1/31/2011	2011008833
162	397742	DUKE #30	9/19/2009	7589	904	1/31/2011	2011008834
163	397743	Duke #31	9/19/2009	7589	906	1/31/2011	2011008835
164	397744	Duke #32	9/19/2009	7589	908	1/31/2011	2011008836
165	397745	Duke #33	9/19/2009	7589	910	1/31/2011	2011008837
166	397746	Duke #34	9/19/2009	7589	912	1/31/2011	2011008838
167	397747	Duke #35	9/19/2009	7589	914	1/31/2011	2011008839
168	397748	Duke #36	9/19/2009	7589	916	1/31/2011	2011008840
169	397749	Duke #37	9/19/2009	7589	918	1/31/2011	2011008841
170	397750	Duke #38	9/19/2009	7589	920	1/31/2011	2011008842
171	397751	RIK 14	9/14/2009	7589	922	1/31/2011	2011008843
172	397752	RIK 15	9/14/2009	7589	924	1/31/2011	2011008844
173	397753	RIK 16	9/14/2009	7589	926	1/31/2011	2011008845
174	397754	RIK 37	9/14/2009	7589	928	1/31/2011	2011008846
175	397755	RIK 38	9/14/2009	7589	930	1/31/2011	2011008847
176	397756	RIK 39	9/14/2009	7589	932	1/31/2011	2011008848
177	397757	RIK 40	9/14/2009	7589	934	1/31/2011	2011008849
178	397758	RIK 41	9/14/2009	7589	936	1/31/2011	2011008850
179	397759	RIK 42	9/14/2009	7589	938	1/31/2011	2011008851
✓180	397760	RIK 43	9/14/2009	7589	940	1/31/2011	2011008852
✓181	421611	RIK 47	2/15/2013	2013010090		6/13/2013	2013031306
182	421612	RIK 48	2/15/2013	2013010091		6/13/2013	2013031307
183	421613	RIK 49	2/15/2013	2013010092		6/13/2013	2013031308
✓184	421614	RIK 50	2/15/2013	2013010093		6/13/2013	2013031309
✓185	397765	Pat No. 11	9/16/2009	7589	950	1/31/2011	2011008857
186	397766	RIK 100	9/14/2009	7589	952	1/31/2011	2011008858
187	397767	MPL 1	9/19/2009	7589	954	1/31/2011	2011008859
188	397768	MPL 2	9/19/2009	7589	956	1/31/2011	2011008860
189	397769	MPL 15	9/19/2009	7589	958	1/31/2011	2011008861
190	397770	MPL 16	9/19/2009	7589	960	1/31/2011	2011008862
191	397771	MPL 17	9/19/2009	7589	962	1/31/2011	2011008863
192	397772	MPL 18	9/19/2009	7589	964	1/31/2011	2011008864
193	397773	MPL 19	9/19/2009	7589	966	1/31/2011	2011008865
194	397774	MPL 20	9/19/2009	7589	968	1/31/2011	2011008866
195	397775	MPL 21	9/19/2009	7589	970	1/31/2011	2011008867
196	397776	MPL 22	9/19/2009	7589	972	1/31/2011	2011008868
197	397777	MPL 23	9/19/2009	7589	974	1/31/2011	2011008869
198	397778	MPL 24	9/19/2009	7589	976	1/31/2011	2011008870
199	397779	MPL 30	9/19/2009	7589	978	1/31/2011	2011008871

PHOENIX, ARIZONA

# claims	AMC Number	Claim Name	Location Date	County Book/ Doc. #	County Page	Amended Date	County Doc No.
200	397780	MPL 31	9/19/2009	7589	980	1/31/2011	2011008872
201	397781	MPL 32	9/19/2009	7589	982	1/31/2011	2011008873
202	397782	MPL 33	9/19/2009	7589	984	1/31/2011	2011008874
203	397783	MPL 34	9/19/2009	7589	986	1/31/2011	2011008875
204	397784	MPL 35	9/19/2009	7589	988	1/31/2011	2011008876
205	397785	MPL 36	9/19/2009	7589	990	1/31/2011	2011008877
206	397786	Park 11	9/19/2009	7589	992	1/31/2011	2011008878
207	397787	Park 17	9/19/2009	7589	994	1/31/2011	2011008879
208	397788	Park 18	9/19/2009	7589	996	1/31/2011	2011008880
209	397789	Park 24	9/19/2009	7589	998	1/31/2011	2011008881
210	397790	Park 25	9/19/2009	7589	1000	1/31/2011	2011008882
✓211	397791	Park 36	9/20/2009	7590	1	1/31/2011	2011008883
✓212	411875	MPI 2	9/30/2011	2011054943		6/13/2013	2013031311
✓213	397793	MPI 3	9/16/2009	7590	5	1/31/2011	2011008885
✓214	411876	MPI 4	9/30/2011	2011054944		6/13/2013	2013031312
✓215	397795	MPI 5	9/16/2009	7590	9	1/31/2011	2011008887
216	397796	MPI 6	9/16/2009	7590	11	1/31/2011	2011008888
217	397797	MPI 7	9/16/2009	7590	13	1/31/2011	2011008889
218	397798	MPI 8	9/16/2009	7590	15	1/31/2011	2011008890
219	397799	MPI 9	9/16/2009	7590	17	1/31/2011	2011008891
220	397800	MPI 10	9/16/2009	7590	19	1/31/2011	2011008892
221	397801	MPI 11	9/16/2009	7590	21	1/31/2011	2011008893
222	397802	MPI 12	9/16/2009	7590	23	1/31/2011	2011008894
✓223	397803	MPI 13	9/16/2009	7590	25	1/31/2011	2011008895
✓224	411874	MPI 1	9/30/2011	2011054942		6/13/2013	2013031310
✓225	397805	M.M.L. #1	9/16/2009	7590	29	1/31/2011	2011008897
226	397806	M.M.L. #2	9/16/2009	7590	31	1/31/2011	2011008898
227	397807	M.M.L. #3	9/16/2009	7590	33	1/31/2011	2011008899
✓228	397808	M.M.L. #4	9/16/2009	7590	35	1/31/2011	2011008900
✓229	421625	Myra #1	2/15/2013	2013010104			
✓230	421626	Myra #2	2/15/2013	2013010105			
✓231	403150	Myra #3	9/14/2010	2010057106			
✓232	403151	Myra #4	9/14/2010	2010057107			
✓233	397813	SAN 1	9/19/2009	7590	45	1/31/2011	2011008901
✓234	397814	SAN 2	9/19/2009	7590	47	1/31/2011	2011008902
✓235	411886	SAN 3	9/30/2011	2011054945		6/13/2013	2013031313
✓236	397816	SAN 4	9/19/2009	7590	51	1/31/2011	2011008904
						8/18/2011	2011044609
237	397817	SAN 5	9/19/2009	7590	53	1/31/2011	2011008905
238	397818	SAN 6	9/19/2009	7590	55	1/31/2011	2011008906
239	397819	SAN 7	9/19/2009	7590	57	1/31/2011	2011008907
240	397820	SAN 8	9/19/2009	7590	59	1/31/2011	2011008908
241	397821	SAN 9	9/19/2009	7590	61	1/31/2011	2011008909
						8/18/2011	2011044610

PHOENIX, ARIZONA  
 RECEIVED  
 STATE OFFICE  
 JUN 24 11:00 AM '13

# claims	AMC Number	Claim Name	Location Date	County Book/ Doc. #	County Page	Amended Date	County Doc No.
242	397822	SAN 10	9/19/2009	7590	63	1/31/2011	2011008910
						8/18/2011	2011044611
243	397823	SAN 11	9/19/2009	7590	65	1/31/2011	2011008911
244	397824	SAN 12	9/19/2009	7590	67	1/31/2011	2011008912
245	397825	SAN 13	9/19/2009	7590	69	1/31/2011	2011008913
✓246	397826	SAN 14	9/19/2009	7590	71	1/31/2011	2011008914
✓247	411887	SAN 15	9/30/2011	2011054946		6/13/2013	2013031314
✓248	411877	Pump 1	10/1/2011	2011054947		6/13/2013	2013031315
249	411878	Pump 2	10/1/2011	2011054948		6/13/2013	2013031316
250	411879	Pump 3	10/1/2011	2011054949		6/13/2013	2013031317
251	411880	Pump 4	10/1/2011	2011054950		6/13/2013	2013031318
252	411881	Pump 5	10/1/2011	2011054951		6/13/2013	2013031319
253	411882	Pump 6	10/1/2011	2011054952		6/13/2013	2013031320
254	411883	Pump 7	10/1/2011	2011054953		6/13/2013	2013031321
255	411884	Pump 8	10/1/2011	2011054954		6/13/2013	2013031322
✓256	411885	Pump 9	10/1/2011	2011054955		6/13/2013	2013031323
✓257	421615	Tail 9	2/15/2013	2013010094		6/13/2013	2013031324
258	421616	Tail 10	2/15/2013	2013010095		6/13/2013	2013031325
259	421617	Tail 11	2/15/2013	2013010096		6/13/2013	2013031326
260	421618	Tail 22	2/15/2013	2013010097		6/13/2013	2013031327
261	421619	Tail 23	2/15/2013	2013010098		6/13/2013	2013031328
✓262	421620	Tail 24	2/15/2013	2013010099		6/13/2013	2013031329
✓263	415451	Tail 25	3/30/2012	2012020106		6/13/2013	2013031330
264	415452	Tail 26	3/30/2012	2012020107		6/13/2013	2013031331
265	415453	Tail 27	3/30/2012	2012020108		6/13/2013	2013031332
266	415454	Tail 28	3/30/2012	2012020109		6/13/2013	2013031333
267	415455	Tail 29	3/30/2012	2012020110		6/13/2013	2013031334
268	415456	Tail 30	3/30/2012	2012020111		6/13/2013	2013031335
✓269	415457	Tail 31	3/30/2012	2012020112		6/13/2013	2013031336
✓270	417114	Tail 2	7/25/2012	2012042920		6/13/2013	2013031337
271	417115	Tail 4	7/25/2012	2012042921		6/13/2013	2013031338
272	417116	Tail 6	7/25/2012	2012042922		6/13/2013	2013031339
273	417117	Tail 8	7/25/2012	2012042923		6/13/2013	2013031340
274	417118	Tail 13	7/25/2012	2012042924		6/13/2013	2013031341
275	417119	Tail 15	7/25/2012	2012042925		6/13/2013	2013031342
276	417120	Tail 17	7/25/2012	2012042926		6/13/2013	2013031343
277	417121	Tail 19	7/25/2012	2012042927		6/13/2013	2013031344
✓278	417122	Tail 21	7/25/2012	2012042928		6/13/2013	2013031345

RECEIVED  
 AZ STATE OFFICE  
 JUN 24 A 11: 10  
 PHOENIX, ARIZONA

**United States Department of the Interior**  
**Bureau of Land Management**  
 LANDS/RECREATION & PLANNING  
 ONE N CENTRAL AVE  
 PHOENIX, AZ 85004 -2203  
 Phone: 602-417-9200

Receipt

No: 3062531

<b>Transaction #:</b> 3153500	
<b>Date of Transaction:</b> 06/24/2014	
CUSTOMER:	
MINERAL PARK INC 8275 N MINERAL PARK RD GOLDEN VALLEY, AZ 86413-8783 US	

LINE #	QTY	DESCRIPTION	REMARKS	UNIT PRICE	TOTAL
1	1.00	LOCATABLE MINERALS / MINING CLAIMS- NOT NEW-UNADJUD, ONE AUTH NO. ONLY / MINING CLAIM MONEY RECEIVED CASES: AMC397572/\$38920.00	MAINT 2015/278	- n/a -	38920.00
<b>TOTAL:</b>					<b>\$38,920.00</b>

PAYMENT INFORMATION			
1	AMOUNT:	38920.00	POSTMARKED: N/A
	TYPE:	CHECK	RECEIVED: 06/24/2014
	CHECK NO:	45511	
	NAME:	MINERAL PARK INC 8275 N MINERAL PARK RD GOLDEN VALLEY AZ 86413-8783 US	

REMARKS

This receipt was generated by the automated BLM Collections and Billing System and is a paper representation of a portion of the official electronic record contained therein.



**MINERAL PARK INC.**

8275 N. Mineral Park Road,  
Golden Valley, AZ. 86413  
T 928.565.2226 F 928.565.9239

Amc 397572

Amc 403/37

Amc 421611

Amc 397655

Amc 405562

Amc 411874

Amc 415438

Amc 417114

June 10, 2013

United States Department of Interior  
Bureau of Land Management  
Arizona State Office  
Records Section  
One North Central Avenue Suite 800  
Phoenix, Arizona 85011

**RE: Mining Claim Maintenance Fees for Assessment Year Ending September 1, 2014.**


Dear Sir or Madam:

Enclosed is a check in the amount of \$38,920.00 as payment of the Maintenance Fees of \$140.00 for each of the 278 unpatented lode mining claims and mill sites located in Mohave County, Arizona, as more particularly described in the attached Exhibit A.

The fees are being paid by Mineral Park Inc., a Delaware corporation, as owner of the mining claims and mill sites described on Exhibit A. This letter is evidence of owner's intention to hold such claims and mill sites through the assessment year ending on September 1, 2014.

If you have any questions, please contact me at 928-377-0587.

Sincerely,



Edward L. Devenyns  
Authorized Agent

NO. OF CLAIMS 278.00  
AMOUNT 38920.00  
RECEIPT NO. 2811006  
INIT. SC  
\*\* BLM-ASO\*\*

RECEIVED  
BLM AZ STATE OFFICE  
2013 JUN 11 P 12:48  
PHOENIX, ARIZONA

TRANSFERRED INTO COMPUTER

7/3/13 AT

**MINERAL PARK INC.**

**Exhibit A**

**278 UNPATENTED MINING CLAIMS AND MILL SITES, Mohave County, Arizona**

PHOENIX, ARIZONA  
 2013 JUN 11 P 12:48  
 CLAIMS RECEIVED OFFICE

# claims	AMC Number	Claim Name	Location Date	County Book/ Doc. #	County Page	Amended Date	County Doc No.
1	397572	Jiffy	9/13/2009	7584	694	1/31/2011	2011008683
2	397573	Copper Star 1	9/13/2009	7584	696	9/14/2010	2010057108
						1/31/2011	2011008684
3	397574	White Horse	9/13/2009	7584	698	9/14/2010	2010057109
						1/31/2011	2011008685
4	397575	White Mule	9/13/2009	7584	700	9/14/2010	2010057110
						1/31/2011	2011008686
5	397576	Midway Copper 2	9/13/2009	7584	702	1/31/2011	2011008687
6	397577	Red 42	9/13/2009	7584	704	1/31/2011	2011008688
7	397578	Red 44	9/13/2009	7584	706	1/31/2011	2011008689
8	397579	Red 46	9/13/2009	7584	708	1/31/2011	2011008690
9	397580	TAN # 1	9/13/2009	7584	710	1/31/2011	2011008691
10	397581	TAN # 3	9/13/2009	7584	712	1/31/2011	2011008692
11	397582	TAN # 5	9/13/2009	7584	714	1/31/2011	2011008693
12	397583	TAN # 6	9/13/2009	7584	716	1/31/2011	2011008694
13	397584	Fox # 11	9/13/2009	7584	718	9/14/2010	2010057111
						1/31/2011	2011008695
14	397585	Fox # 13	9/13/2009	7584	720	9/14/2010	2010057112
						1/31/2011	2011008696
15	397586	Fox # 14	9/13/2009	7584	722	9/14/2010	2010057113
						1/31/2011	2011008697
16	397587	Fox # 15	9/13/2009	7584	724	9/14/2010	2010057114
						1/31/2011	2011008698
17	397588	Fox # 16	9/13/2009	7584	726	9/14/2010	2010057115
						1/31/2011	2011008699
18	397589	Fox # 17	9/13/2009	7584	728	1/31/2011	2011008700
19	397590	Fox # 18	9/13/2009	7584	730	1/31/2011	2011008701
20	397591	Fox # 28	9/13/2009	7584	732	1/31/2011	2011008702
21	397592	Fox # 30	9/13/2009	7584	734	1/31/2011	2011008703
22	397593	Fox # 32	9/13/2009	7584	736	1/31/2011	2011008704
23	397594	Fox # 33	9/13/2009	7584	738	1/31/2011	2011008705
24	397595	Fox # 34	9/13/2009	7584	740	1/31/2011	2011008706
25	397596	Fox # 35	9/13/2009	7584	742	1/31/2011	2011008707
26	397597	Fox # 36	9/13/2009	7584	744	1/31/2011	2011008708
27	397598	Fox # 56	9/13/2009	7584	746	1/31/2011	2011008709
28	397599	Fox # 58	9/13/2009	7584	748	1/31/2011	2011008710
29	397600	Fox # 60	9/13/2009	7584	750	1/31/2011	2011008711

# claims	AMC Number	Claim Name	Location Date	County Book/ Doc. #	County Page	Amended Date	County Doc No.
30	397601	Fox # 62	9/13/2009	7584			
31	397602	Fox # 63	9/13/2009	7584	752	1/31/2011	2011008712
32	403145	Fox # 64	9/14/2010	2010057093	754	1/31/2011	2011008713
						1/31/2011	2011008714
33	397604	Fox # 65	9/13/2009	7584		8/18/2011	2011044606
34	403146	Fox # 66	9/14/2010	2010057094	758	1/31/2011	2011008715
						1/31/2011	2011008716
35	397606	Fox # 67	9/13/2009	7584		8/18/2011	2011044607
36	403147	Fox # 68	9/14/2010	2010057095	762	1/31/2011	2011008717
						1/31/2011	2011008718
37	397608	Fox # 69	9/13/2009	7584		8/18/2011	2011044608
38	397609	Fox # 71	9/13/2009	7584	766	1/31/2011	2011008719
39	397610	Duke #1	9/13/2009	7584	768	1/31/2011	2011008720
40	397611	Duke #2	9/13/2009	7584	770	1/31/2011	2011008721
41	397612	Duke #3	9/13/2009	7584	772	1/31/2011	2011008722
42	397613	Duke #9	9/13/2009	7584	774	1/31/2011	2011008723
43	397614	Duke #10	9/13/2009	7584	776	1/31/2011	2011008724
44	397615	Duke #11	9/13/2009	7584	778	1/31/2011	2011008725
45	397616	Duke #12	9/13/2009	7584	780	1/31/2011	2011008726
46	397617	Duke #13	9/13/2009	7584	782	1/31/2011	2011008727
47	397618	Duke #14	9/13/2009	7584	784	1/31/2011	2011008728
48	397619	Duke #15	9/13/2009	7584	786	1/31/2011	2011008729
49	397620	Duke #16	9/13/2009	7584	788	1/31/2011	2011008730
50	397621	Duke #17	9/13/2009	7584	790	1/31/2011	2011008731
51	397622	Duke #18	9/13/2009	7584	792	1/31/2011	2011008732
52	397623	Duke #19	9/13/2009	7584	794	1/31/2011	2011008733
53	397624	Duke #20	9/13/2009	7584	796	1/31/2011	2011008734
54	397625	Duke #21	9/13/2009	7584	798	1/31/2011	2011008735
55	397626	Duke #22	9/13/2009	7584	800	1/31/2011	2011008736
56	397627	Duke #23	9/13/2009	7584	802	1/31/2011	2011008737
57	397628	Duke #24	9/13/2009	7584	804	1/31/2011	2011008738
58	397629	Duke #25	9/13/2009	7584	806	1/31/2011	2011008739
59	397630	Duke #26	9/13/2009	7584	808	1/31/2011	2011008740
60	397631	Duke #27	9/13/2009	7584	810	1/31/2011	2011008741
61	397632	Duke #28	9/13/2009	7584	812	1/31/2011	2011008742
62	397633	Duke #39	9/13/2009	7584	814	1/31/2011	2011008743
63	397634	Duke #40	9/13/2009	7584	816	1/31/2011	2011008744
64	397635	Duke #41	9/13/2009	7584	818	1/31/2011	2011008745
65	397636	Duke #42	9/13/2009	7584	820	1/31/2011	2011008746
66	397637	Duke #43	9/13/2009	7584	822	1/31/2011	2011008747
67	421621	Duke #44	2/15/2013	2013010100	824	1/31/2011	2011008748
68	421622	Duke #45	2/15/2013	2013010101			
69	421623	Duke #46	2/15/2013	2013010102			
70	421624	Duke #47	2/15/2013	2013010103			

PHOENIX, ARIZONA  
 JUN 11 12:49  
 RECEIVED  
 OFFICE



# claims	AMC Number	Claim Name	Location Date	County Book/ Doc. #	County Page	Amended Date	County Doc No.
71	403141 ✓	Duke #48	9/14/2010	2010057100			
72	403142 ✓	Duke #49	9/14/2010	2010057101			
73	403143 ✓	Duke #50	9/14/2010	2010057102			
74	403144 ✓	Duke #51	9/14/2010	2010057103			
75	397655	BIG BOY	9/19/2009	7589	730	1/31/2011	2011008749
76	405562 ✓	Canyon Red Fraction #2	1/5/2011	2011008681			
77	397657	Copper Queen	9/20/2009	7589	734	1/31/2011	2011008750
78	397658	COUSIN JACK COPPER 7	9/16/2009	7589	736	1/31/2011	2011008751
79	397659	COUSIN JACK COPPER 8	9/16/2009	7589	738	1/31/2011	2011008752
80	397660	COUSIN JACK COPPER 9	9/16/2009	7589	740	1/31/2011	2011008753
81	397661	E.B.S.	9/16/2009	7589	742	1/31/2011	2011008754
82	397662	Fox #54	9/19/2009	7589	744	1/31/2011	2011008755
83	397663	Hope No 1	9/19/2009	7589	746	1/31/2011	2011008756
84	397664	Hope No 2	9/20/2009	7589	748	1/31/2011	2011008757
85	397665	Juniper #1	9/19/2009	7589	750	1/31/2011	2011008758
86	397666	Juniper #3	9/19/2009	7589	752	1/31/2011	2011008759
87	397667	Juniper #4	9/19/2009	7589	754	1/31/2011	2011008760
88	397668	Juniper #5	9/19/2009	7589	756	1/31/2011	2011008761
89	397669	Juniper #6	9/19/2009	7589	758	1/31/2011	2011008762
90	397670	Juniper #7	9/19/2009	7589	760	1/31/2011	2011008763
91	397671	K	9/19/2009	7589	762	1/31/2011	2011008764
92	397672	Morning Sun	9/19/2009	7589	764	1/31/2011	2011008765
93	397673	Nellie C	9/20/2009	7589	766	1/31/2011	2011008766
94	397674	Pat No. 1	9/16/2009	7589	768	1/31/2011	2011008767
95	397675	Pat No. 2	9/16/2009	7589	770	1/31/2011	2011008768
96	397676	Pat No. 3	9/16/2009	7589	772	1/31/2011	2011008769
97	397677	Pat No. 8	9/16/2009	7589	774	1/31/2011	2011008770
98	397678	Pat No. 9	9/16/2009	7589	776	1/31/2011	2011008771
99	397679	Pat No. 10	9/16/2009	7589	778	1/31/2011	2011008772
100	397680	PURPLE SAGE	9/16/2009	7589	780	1/31/2011	2011008773
101	397681	Queen Key	9/20/2009	7589	782	1/31/2011	2011008774
102	397682	RED 22	9/16/2009	7589	784	1/31/2011	2011008775
103	397683	RED 24	9/16/2009	7589	786	1/31/2011	2011008776
104	397684	RED 25	9/16/2009	7589	788	1/31/2011	2011008777
105	397685	RED 26	9/16/2009	7589	790	1/31/2011	2011008778
106	397686	RED 27	9/16/2009	7589	792	1/31/2011	2011008779
107	397687	RED 28	9/16/2009	7589	794	1/31/2011	2011008780
108	397688 ✓	RED 29	9/16/2009	7589	796	1/31/2011	2011008781
109	405563 ✓	RED 36	1/5/2011	2011008682			
110	397690	RED 39	9/16/2009	7589	800	1/31/2011	2011008782
111	397691	Red 41	9/19/2009	7589	802	1/31/2011	2011008783
112	397692	Red 43	9/16/2009	7589	804	1/31/2011	2011008784
113	397693	Red 45	9/16/2009	7589	806	1/31/2011	2011008785
114	397694	Red 47	9/19/2009	7589	808	1/31/2011	2011008786

# claims*	AMC Number	Claim Name	Location Date	County Book/ Doc. #	County Page	Amended Date	County Doc No.
115	397695	Red 49	9/16/2009	7589	810	1/31/2011	2011008787
116	397696	Red 50	9/16/2009	7589	812	1/31/2011	2011008788
117	397697	Red 51	9/19/2009	7589	814	1/31/2011	2011008789
118	397698	Red 60	9/16/2009	7589	816	1/31/2011	2011008790
119	397699	Tan 2	9/16/2009	7589	818	1/31/2011	2011008791
120	397700	Tan 7	9/19/2009	7589	820	1/31/2011	2011008792
121	397701	Tan 8	9/19/2009	7589	822	1/31/2011	2011008793
122	397702	Tan 9	9/19/2009	7589	824	1/31/2011	2011008794
123	397703	Tan 10	9/19/2009	7589	826	1/31/2011	2011008795
124	397704	Tan 11	9/19/2009	7589	828	1/31/2011	2011008796
125	397705	Tan 12	9/19/2009	7589	830	1/31/2011	2011008797
126	397706	Tan 13	9/19/2009	7589	832	1/31/2011	2011008798
127	397707	Tan 14	9/19/2009	7589	834	1/31/2011	2011008799
128	397708	Tan 15	9/19/2009	7589	836	1/31/2011	2011008800
129	397709	Tan 16	9/19/2009	7589	838	1/31/2011	2011008801
130	397710	Tan 18	9/19/2009	7589	840	1/31/2011	2011008802
131	397711	Tan 19	9/19/2009	7589	842	1/31/2011	2011008803
132	397712	Tan 20	9/19/2009	7589	844	1/31/2011	2011008804
133	397713	Tan 21	9/19/2009	7589	846	1/31/2011	2011008805
134	397714	Tan 22	9/19/2009	7589	848	1/31/2011	2011008806
135	397715	Tan 23	9/19/2009	7589	850	1/31/2011	2011008807
136	397716	Tan 24	9/19/2009	7589	852	1/31/2011	2011008808
137	397717	Tan 25	9/19/2009	7589	854	1/31/2011	2011008809
138	397718	Tan 26	9/19/2009	7589	856	1/31/2011	2011008810
139	397719	Tan 27	9/19/2009	7589	858	1/31/2011	2011008811
140	397720	Tan 28	9/19/2009	7589	860	1/31/2011	2011008812
141	397721	Tan 29	9/19/2009	7589	862	1/31/2011	2011008813
142	397722	Tan 30	9/19/2009	7589	864	1/31/2011	2011008814
143	397723	Tan 31	9/19/2009	7589	866	1/31/2011	2011008815
144	397724	Tan 32	9/19/2009	7589	868	1/31/2011	2011008816
145	397725	Tan 38	9/19/2009	7589	870	1/31/2011	2011008817
146	397726	Tan 40	9/19/2009	7589	872	1/31/2011	2011008818
147	397727	Tan 45	9/19/2009	7589	874	1/31/2011	2011008819
148	397728	White Horse #2	9/20/2009	7589	876	1/31/2011	2011008820
149	397729	White Horse #3	9/20/2009	7589	878	1/31/2011	2011008821
150	397730	WILL #1	9/20/2009	7589	880	1/31/2011	2011008822
151	397731	WILL #2	9/20/2009	7589	882	1/31/2011	2011008823
152	397732	WILL #3	9/20/2009	7589	884	1/31/2011	2011008824
153	397733	WILL #4	9/20/2009	7589	886	1/31/2011	2011008825
154	397734	WILL #5	9/20/2009	7589	888	1/31/2011	2011008826
155	397735	WILL #6	9/20/2009	7589	890	1/31/2011	2011008827
156	397736	Duke #4	9/19/2009	7589	892	1/31/2011	2011008828
157	397737	Duke #5	9/19/2009	7589	894	1/31/2011	2011008829
158	397738	Duke #6	9/19/2009	7589	896	1/31/2011	2011008830

# claims	AMC Number	Claim Name	Location Date	County Book/ Doc. #	County Page	Amended Date	County Doc No.
159	397739	Duke #7	9/19/2009	7589	898	1/31/2011	2011008831
160	397740	Duke #8	9/19/2009	7589	900	1/31/2011	2011008832
161	397741	DUKE #29	9/19/2009	7589	902	1/31/2011	2011008833
162	397742	DUKE #30	9/19/2009	7589	904	1/31/2011	2011008834
163	397743	Duke #31	9/19/2009	7589	906	1/31/2011	2011008835
164	397744	Duke #32	9/19/2009	7589	908	1/31/2011	2011008836
165	397745	Duke #33	9/19/2009	7589	910	1/31/2011	2011008837
166	397746	Duke #34	9/19/2009	7589	912	1/31/2011	2011008838
167	397747	Duke #35	9/19/2009	7589	914	1/31/2011	2011008839
168	397748	Duke #36	9/19/2009	7589	916	1/31/2011	2011008840
169	397749	Duke #37	9/19/2009	7589	918	1/31/2011	2011008841
170	397750	Duke #38	9/19/2009	7589	920	1/31/2011	2011008842
171	397751	RIK 14	9/14/2009	7589	922	1/31/2011	2011008843
172	397752	RIK 15	9/14/2009	7589	924	1/31/2011	2011008844
173	397753	RIK 16	9/14/2009	7589	926	1/31/2011	2011008845
174	397754	RIK 37	9/14/2009	7589	928	1/31/2011	2011008846
175	397755	RIK 38	9/14/2009	7589	930	1/31/2011	2011008847
176	397756	RIK 39	9/14/2009	7589	932	1/31/2011	2011008848
177	397757	RIK 40	9/14/2009	7589	934	1/31/2011	2011008849
178	397758	RIK 41	9/14/2009	7589	936	1/31/2011	2011008850
179	397759	RIK 42	9/14/2009	7589	938	1/31/2011	2011008851
180	397760	RIK 43	9/14/2009	7589	940	1/31/2011	2011008852
181	421611 ✓	RIK 47	2/15/2013	2013010090			
182	421612 ✓	RIK 48	2/15/2013	2013010091			
183	421613 ✓	RIK 49	2/15/2013	2013010092			
184	421614 ✓	RIK 50	2/15/2013	2013010093			
185	397765	Pat No. 11	9/16/2009	7589	950	1/31/2011	2011008857
186	397766	RIK 100	9/14/2009	7589	952	1/31/2011	2011008858
187	397767	MPL 1	9/19/2009	7589	954	1/31/2011	2011008859
188	397768	MPL 2	9/19/2009	7589	956	1/31/2011	2011008860
189	397769	MPL 15	9/19/2009	7589	958	1/31/2011	2011008861
190	397770	MPL 16	9/19/2009	7589	960	1/31/2011	2011008862
191	397771	MPL 17	9/19/2009	7589	962	1/31/2011	2011008863
192	397772	MPL 18	9/19/2009	7589	964	1/31/2011	2011008864
193	397773	MPL 19	9/19/2009	7589	966	1/31/2011	2011008865
194	397774	MPL 20	9/19/2009	7589	968	1/31/2011	2011008866
195	397775	MPL 21	9/19/2009	7589	970	1/31/2011	2011008867
196	397776	MPL 22	9/19/2009	7589	972	1/31/2011	2011008868
197	397777	MPL 23	9/19/2009	7589	974	1/31/2011	2011008869
198	397778	MPL 24	9/19/2009	7589	976	1/31/2011	2011008870
199	397779	MPL 30	9/19/2009	7589	978	1/31/2011	2011008871
200	397780	MPL 31	9/19/2009	7589	980	1/31/2011	2011008872
201	397781	MPL 32	9/19/2009	7589	982	1/31/2011	2011008873
202	397782	MPL 33	9/19/2009	7589	984	1/31/2011	2011008874

# claims	AMC Number	Claim Name	Location Date	County Book/ Doc. #	County Page	Amended Date	County Doc No.
203	397783	MPL 34	9/19/2009	7589	986	1/31/2011	2011008875
204	397784	MPL 35	9/19/2009	7589	988	1/31/2011	2011008876
205	397785	MPL 36	9/19/2009	7589	990	1/31/2011	2011008877
206	397786	Park 11	9/19/2009	7589	992	1/31/2011	2011008878
207	397787	Park 17	9/19/2009	7589	994	1/31/2011	2011008879
208	397788	Park 18	9/19/2009	7589	996	1/31/2011	2011008880
209	397789	Park 24	9/19/2009	7589	998	1/31/2011	2011008881
210	397790	Park 25	9/19/2009	7589	1000	1/31/2011	2011008882
211	397791	Park 36	9/20/2009	7590	1	1/31/2011	2011008883
212	411875	MPI 2	9/30/2011	2011054943			
213	397793	MPI 3	9/16/2009	7590	5	1/31/2011	2011008885
214	411876	MPI 4	9/30/2011	2011054944			
215	397795	MPI 5	9/16/2009	7590	9	1/31/2011	2011008887
216	397796	MPI 6	9/16/2009	7590	11	1/31/2011	2011008888
217	397797	MPI 7	9/16/2009	7590	13	1/31/2011	2011008889
218	397798	MPI 8	9/16/2009	7590	15	1/31/2011	2011008890
219	397799	MPI 9	9/16/2009	7590	17	1/31/2011	2011008891
220	397800	MPI 10	9/16/2009	7590	19	1/31/2011	2011008892
221	397801	MPI 11	9/16/2009	7590	21	1/31/2011	2011008893
222	397802	MPI 12	9/16/2009	7590	23	1/31/2011	2011008894
223	397803	MPI 13	9/16/2009	7590	25	1/31/2011	2011008895
224	411874	MPI 1	9/30/2011	2011054942			
225	397805	M.M.L. #1	9/16/2009	7590	29	1/31/2011	2011008897
226	397806	M.M.L. #2	9/16/2009	7590	31	1/31/2011	2011008898
227	397807	M.M.L. #3	9/16/2009	7590	33	1/31/2011	2011008899
228	397808	M.M.L. #4	9/16/2009	7590	35	1/31/2011	2011008900
229	421625	Myra #1	2/15/2013	2013010104			
230	421626	Myra #2	2/15/2013	2013010105			
231	403150	Myra #3	9/14/2010	2010057106			
232	403151	Myra #4	9/14/2010	2010057107			
233	397813	SAN 1	9/19/2009	7590	45	1/31/2011	2011008901
234	397814	SAN 2	9/19/2009	7590	47	1/31/2011	2011008902
235	411886	SAN 3	9/30/2011	2011054945			
236	397816	SAN 4	9/19/2009	7590	51	1/31/2011	2011008904
						8/18/2011	2011044609
237	397817	SAN 5	9/19/2009	7590	53	1/31/2011	2011008905
238	397818	SAN 6	9/19/2009	7590	55	1/31/2011	2011008906
239	397819	SAN 7	9/19/2009	7590	57	1/31/2011	2011008907
240	397820	SAN 8	9/19/2009	7590	59	1/31/2011	2011008908
241	397821	SAN 9	9/19/2009	7590	61	1/31/2011	2011008909
						8/18/2011	2011044610
242	397822	SAN 10	9/19/2009	7590	63	1/31/2011	2011008910
						8/18/2011	2011044611
243	397823	SAN 11	9/19/2009	7590	65	1/31/2011	2011008911

# claims	AMC Number	Claim Name	Location Date	County Book/ Doc. #	County Page	Amended Date	County Doc Nb.
244	397824	SAN 12	9/19/2009	7590	67	1/31/2011	2011008912
245	397825	SAN 13	9/19/2009	7590	69	1/31/2011	2011008913
246	397826	SAN 14	9/19/2009	7590	71	1/31/2011	2011008914
247	411887 ✓	SAN 15	9/30/2011	2011054946			
248	411877 ✓	Pump 1	10/1/2011	2011054947			
249	411878 ✓	Pump 2	10/1/2011	2011054948			
250	411879 ✓	Pump 3	10/1/2011	2011054949			
251	411880 ✓	Pump 4	10/1/2011	2011054950			
252	411881 ✓	Pump 5	10/1/2011	2011054951			
253	411882 ✓	Pump 6	10/1/2011	2011054952			
254	411883 ✓	Pump 7	10/1/2011	2011054953			
255	411884 ✓	Pump 8	10/1/2011	2011054954			
256	411885 ✓	Pump 9	10/1/2011	2011054955			
257	421615 ✓	Tail 9	2/15/2013	2013010094			
258	421616 ✓	Tail 10	2/15/2013	2013010095			
259	421617 ✓	Tail 11	2/15/2013	2013010096			
260	421618 ✓	Tail 22	2/15/2013	2013010097			
261	421619 ✓	Tail 23	2/15/2013	2013010098			
262	421620 ✓	Tail 24	2/15/2013	2013010099			
263	415451	Tail 25	3/30/2012	2012020106			
264	415452	Tail 26	3/30/2012	2012020107			
265	415453	Tail 27	3/30/2012	2012020108			
266	415454	Tail 28	3/30/2012	2012020109			
267	415455	Tail 29	3/30/2012	2012020110			
268	415456	Tail 30	3/30/2012	2012020111			
269	415457	Tail 31	3/30/2012	2012020112			
270	417114	Tail 2	7/25/2012	2012042920			
271	417115	Tail 4	7/25/2012	2012042921			
272	417116	Tail 6	7/25/2012	2012042922			
273	417117	Tail 8	7/25/2012	2012042923			
274	417118	Tail 13	7/25/2012	2012042924			
275	417119	Tail 15	7/25/2012	2012042925			
276	417120	Tail 17	7/25/2012	2012042926			
277	417121	Tail 19	7/25/2012	2012042927			
278	417122	Tail 21	7/25/2012	2012042928			

RECEIVED  
 PLM & SERVICE OFFICE  
 2013 JUN 11 P 12:49  
 PHOENIX, ARIZONA

United States Department of the Interior  
 Bureau of Land Management  
 LANDS/RECREATION & PLANNING  
 ONE N CENTRAL AVE  
 PHOENIX, AZ 85004 -2203  
 Phone: 602-417-9200

Receipt

No: 2811006

<b>Transaction #:</b> 2896101	
<b>Date of Transaction:</b> 06/11/2013	
CUSTOMER:	
MINERAL PARK INC 8275 N MINERAL PARK RD GOLDEN VALLEY, AZ 86413-8783 US	

LINE #	QTY	DESCRIPTION	REMARKS	UNIT PRICE	TOTAL
1	1.00	LOCATABLE MINERALS / MINING CLAIMS-NOT NEW-UNADJUD, ONE AUTH NO. ONLY / MINING CLAIM MONEY RECEIVED CASES: AMC397572/\$38920.00	MAINT (278) 2014	- n/a -	38920.00
<b>TOTAL:</b>					<b>\$38,920.00</b>

PAYMENT INFORMATION			
1	AMOUNT:	38920.00	POSTMARKED: N/A
	TYPE:	CHECK	RECEIVED: 06/11/2013
	CHECK NO:	41670	
	NAME:	MINERAL PARK INC 8275 N MINERAL PARK RD GOLDEN VALLEY AZ 86413-8783 US	

REMARKS

This receipt was generated by the automated BLM Collections and Billing System and is a paper representation of a portion of the official electronic record contained therein.

Amc 397572  
397655  
403137  
405562  
411874  
415438

MINERAL PARK INC.

8275 N. Mineral Park Road,  
Golden Valley, AZ. 86413  
T 928.565.2226 F 928.565.9239

June 25, 2012

United States Department of Interior  
Bureau of Land Management  
Arizona State Office  
Records Section  
One North Central Avenue Suite 800  
Phoenix, Arizona 85011

**RE: Mining Claim Maintenance Fees for Assessment Year Ending September 1, 2013.**

Dear Sir or Madam:

Enclosed is a check in the amount of \$37,660.00 as payment of the Maintenance Fees of \$140.00 for each of the 269 unpatented lode mining claims and mill sites located in Mohave County, Arizona, as more particularly described in the attached Exhibit A.

The fees are being paid by Mineral Park Inc., a Delaware corporation, as owner of the mining claims and mill sites described on Exhibit A. This letter is evidence of owner's intention to hold such claims and mill sites through the assessment year ending on September 1, 2013.

If you have any questions, please contact me at 928-377-0587.

Sincerely,



Edward L. Devenyns  
Authorized Agent

ENTERED INTO COMPUTER

JUL 16 2012 PB

RECEIVED  
BLM AZ STATE OFFICE  
2012 JUN 25 A 10:14  
PHOENIX, ARIZONA

269  
net

# MINERAL PARK INC.

## Exhibit A

### 269 UNPATENTED MINING CLAIMS AND MILL SITES, Mohave County, Arizona

# claims	AMC Number	Claim Name	Location Date	County Book/ Doc. #	County Page	Amended Date	County Doc No.
1	397572	Jiffy	9/13/2009	7584	694	1/31/2011	2011008683
2	397573	Copper Star 1	9/13/2009	7584	696	9/14/2010	2010057108
						1/31/2011	2011008684
3	397574	White Horse	9/13/2009	7584	698	9/14/2010	2010057109
						1/31/2011	2011008685
4	397575	White Mule	9/13/2009	7584	700	9/14/2010	2010057110
						1/31/2011	2011008686
5	397576	Midway Copper 2	9/13/2009	7584	702	1/31/2011	2011008687
6	397577	Red 42	9/13/2009	7584	704	1/31/2011	2011008688
7	397578	Red 44	9/13/2009	7584	706	1/31/2011	2011008689
8	397579	Red 46	9/13/2009	7584	708	1/31/2011	2011008690
9	397580	TAN # 1	9/13/2009	7584	710	1/31/2011	2011008691
10	397581	TAN # 3	9/13/2009	7584	712	1/31/2011	2011008692
11	397582	TAN # 5	9/13/2009	7584	714	1/31/2011	2011008693
12	397583	TAN # 6	9/13/2009	7584	716	1/31/2011	2011008694
13	397584	Fox # 11	9/13/2009	7584	718	9/14/2010	2010057111
						1/31/2011	2011008695
14	397585	Fox # 13	9/13/2009	7584	720	9/14/2010	2010057112
						1/31/2011	2011008696
15	397586	Fox # 14	9/13/2009	7584	722	9/14/2010	2010057113
						1/31/2011	2011008697
16	397587	Fox # 15	9/13/2009	7584	724	9/14/2010	2010057114
						1/31/2011	2011008698
17	397588	Fox # 16	9/13/2009	7584	726	9/14/2010	2010057115
						1/31/2011	2011008699
18	397589	Fox # 17	9/13/2009	7584	728	1/31/2011	2011008700
19	397590	Fox # 18	9/13/2009	7584	730	1/31/2011	2011008701
20	397591	Fox # 28	9/13/2009	7584	732	1/31/2011	2011008702
21	397592	Fox # 30	9/13/2009	7584	734	1/31/2011	2011008703
22	397593	Fox # 32	9/13/2009	7584	736	1/31/2011	2011008704
23	397594	Fox # 33	9/13/2009	7584	738	1/31/2011	2011008705
24	397595	Fox # 34	9/13/2009	7584	740	1/31/2011	2011008706
25	397596	Fox # 35	9/13/2009	7584	742	1/31/2011	2011008707
26	397597	Fox # 36	9/13/2009	7584	744	1/31/2011	2011008708
27	397598	Fox # 56	9/13/2009	7584	746	1/31/2011	2011008709
28	397599	Fox # 58	9/13/2009	7584	748	1/31/2011	2011008710
29	397600	Fox # 60	9/13/2009	7584	750	1/31/2011	2011008711



# claims	AMC Number	Claim Name	Location Date	County Book/ Doc. #	County Page	Amended Date	County Doc No.
30	397601	Fox # 62	9/13/2009	7584	752	1/31/2011	2011008712
31	397602	Fox # 63	9/13/2009	7584	754	1/31/2011	2011008713
32	403145	Fox # 64	9/14/2010	2010057093		1/31/2011	2011008714
						8/18/2011	2011044606
33	397604	Fox # 65	9/13/2009	7584	758	1/31/2011	2011008715
34	403146	Fox # 66	9/14/2010	2010057094		1/31/2011	2011008716
						8/18/2011	2011044607
35	397606	Fox # 67	9/13/2009	7584	762	1/31/2011	2011008717
36	403147	Fox # 68	9/14/2010	2010057095		1/31/2011	2011008718
						8/18/2011	2011044608
37	397608	Fox # 69	9/13/2009	7584	766	1/31/2011	2011008719
38	397609	Fox # 71	9/13/2009	7584	768	1/31/2011	2011008720
39	397610	Duke #1	9/13/2009	7584	770	1/31/2011	2011008721
40	397611	Duke #2	9/13/2009	7584	772	1/31/2011	2011008722
41	397612	Duke #3	9/13/2009	7584	774	1/31/2011	2011008723
42	397613	Duke #9	9/13/2009	7584	776	1/31/2011	2011008724
43	397614	Duke #10	9/13/2009	7584	778	1/31/2011	2011008725
44	397615	Duke #11	9/13/2009	7584	780	1/31/2011	2011008726
45	397616	Duke #12	9/13/2009	7584	782	1/31/2011	2011008727
46	397617	Duke #13	9/13/2009	7584	784	1/31/2011	2011008728
47	397618	Duke #14	9/13/2009	7584	786	1/31/2011	2011008729
48	397619	Duke #15	9/13/2009	7584	788	1/31/2011	2011008730
49	397620	Duke #16	9/13/2009	7584	790	1/31/2011	2011008731
50	397621	Duke #17	9/13/2009	7584	792	1/31/2011	2011008732
51	397622	Duke #18	9/13/2009	7584	794	1/31/2011	2011008733
52	397623	Duke #19	9/13/2009	7584	796	1/31/2011	2011008734
53	397624	Duke #20	9/13/2009	7584	798	1/31/2011	2011008735
54	397625	Duke #21	9/13/2009	7584	800	1/31/2011	2011008736
55	397626	Duke #22	9/13/2009	7584	802	1/31/2011	2011008737
56	397627	Duke #23	9/13/2009	7584	804	1/31/2011	2011008738
57	397628	Duke #24	9/13/2009	7584	806	1/31/2011	2011008739
58	397629	Duke #25	9/13/2009	7584	808	1/31/2011	2011008740
59	397630	Duke #26	9/13/2009	7584	810	1/31/2011	2011008741
60	397631	Duke #27	9/13/2009	7584	812	1/31/2011	2011008742
61	397632	Duke #28	9/13/2009	7584	814	1/31/2011	2011008743
62	397633	Duke #39	9/13/2009	7584	816	1/31/2011	2011008744
63	397634	Duke #40	9/13/2009	7584	818	1/31/2011	2011008745
64	397635	Duke #41	9/13/2009	7584	820	1/31/2011	2011008746
65	397636	Duke #42	9/13/2009	7584	822	1/31/2011	2011008747
66	397637	Duke #43	9/13/2009	7584	824	1/31/2011	2011008748
67	403137	Duke #44	9/14/2010	2010057096			
68	403138	Duke #45	9/14/2010	2010057097			
69	403139	Duke #46	9/14/2010	2010057098			
70	403140	Duke #47	9/14/2010	2010057099			

JOHN X. ARIZONA  
 2011008731  
 2011008732  
 2011008733  
 2011008734  
 2011008735  
 2011008736  
 2011008737  
 2011008738  
 2011008739

# claims	AMC Number	Claim Name	Location Date	County Book/ Doc. #	County Page	Amended Date	County Doc No.
71	403141	Duke #48	9/14/2010	2010057100			
72	403142	Duke #49	9/14/2010	2010057101			
73	403143	Duke #50	9/14/2010	2010057102			
74	403144	Duke #51	9/14/2010	2010057103			
75	397655	BIG BOY	9/19/2009	7589	730	1/31/2011	2011008749
76	405562	Canyon Red Fraction #2	1/5/2011	2011008681			
77	397657	Copper Queen	9/20/2009	7589	734	1/31/2011	2011008750
78	397658	COUSIN JACK COPPER 7	9/16/2009	7589	736	1/31/2011	2011008751
79	397659	COUSIN JACK COPPER 8	9/16/2009	7589	738	1/31/2011	2011008752
80	397660	COUSIN JACK COPPER 9	9/16/2009	7589	740	1/31/2011	2011008753
81	397661	E.B.S.	9/16/2009	7589	742	1/31/2011	2011008754
82	397662	Fox #54	9/19/2009	7589	744	1/31/2011	2011008755
83	397663	Hope No 1	9/19/2009	7589	746	1/31/2011	2011008756
84	397664	Hope No 2	9/20/2009	7589	748	1/31/2011	2011008757
85	397665	Juniper #1	9/19/2009	7589	750	1/31/2011	2011008758
86	397666	Juniper #3	9/19/2009	7589	752	1/31/2011	2011008759
87	397667	Juniper #4	9/19/2009	7589	754	1/31/2011	2011008760
88	397668	Juniper #5	9/19/2009	7589	756	1/31/2011	2011008761
89	397669	Juniper #6	9/19/2009	7589	758	1/31/2011	2011008762
90	397670	Juniper #7	9/19/2009	7589	760	1/31/2011	2011008763
91	397671	K	9/19/2009	7589	762	1/31/2011	2011008764
92	397672	Morning Sun	9/19/2009	7589	764	1/31/2011	2011008765
93	397673	Nellie C	9/20/2009	7589	766	1/31/2011	2011008766
94	397674	Pat No. 1	9/16/2009	7589	768	1/31/2011	2011008767
95	397675	Pat No. 2	9/16/2009	7589	770	1/31/2011	2011008768
96	397676	Pat No. 3	9/16/2009	7589	772	1/31/2011	2011008769
97	397677	Pat No. 8	9/16/2009	7589	774	1/31/2011	2011008770
98	397678	Pat No. 9	9/16/2009	7589	776	1/31/2011	2011008771
99	397679	Pat No. 10	9/16/2009	7589	778	1/31/2011	2011008772
100	397680	PURPLE SAGE	9/16/2009	7589	780	1/31/2011	2011008773
101	397681	Queen Key	9/20/2009	7589	782	1/31/2011	2011008774
102	397682	RED 22	9/16/2009	7589	784	1/31/2011	2011008775
103	397683	RED 24	9/16/2009	7589	786	1/31/2011	2011008776
104	397684	RED 25	9/16/2009	7589	788	1/31/2011	2011008777
105	397685	RED 26	9/16/2009	7589	790	1/31/2011	2011008778
106	397686	RED 27	9/16/2009	7589	792	1/31/2011	2011008779
107	397687	RED 28	9/16/2009	7589	794	1/31/2011	2011008780
108	397688	RED 29	9/16/2009	7589	796	1/31/2011	2011008781
109	405563	RED 36	1/5/2011	2011008682			
110	397690	RED 39	9/16/2009	7589	800	1/31/2011	2011008782
111	397691	Red 41	9/19/2009	7589	802	1/31/2011	2011008783
112	397692	Red 43	9/16/2009	7589	804	1/31/2011	2011008784
113	397693	Red 45	9/16/2009	7589	806	1/31/2011	2011008785
114	397694	Red 47	9/19/2009	7589	808	1/31/2011	2011008786

# claims	AMC Number	Claim Name	Location Date	County Book/ Doc. #	County Page	Amended Date	County Doc No.
115	397695	Red 49	9/16/2009	7589	810	1/31/2011	2011008787
116	397696	Red 50	9/16/2009	7589	812	1/31/2011	2011008788
117	397697	Red 51	9/19/2009	7589	814	1/31/2011	2011008789
118	397698	Red 60	9/16/2009	7589	816	1/31/2011	2011008790
119	397699	Tan 2	9/16/2009	7589	818	1/31/2011	2011008791
120	397700	Tan 7	9/16/2009	7589	820	1/31/2011	2011008792
121	397701	Tan 8	9/19/2009	7589	822	1/31/2011	2011008793
122	397702	Tan 9	9/16/2009	7589	824	1/31/2011	2011008794
123	397703	Tan 10	9/16/2009	7589	826	1/31/2011	2011008795
124	397704	Tan 11	9/16/2009	7589	828	1/31/2011	2011008796
125	397705	Tan 12	9/19/2009	7589	830	1/31/2011	2011008797
126	397706	Tan 13	9/16/2009	7589	832	1/31/2011	2011008798
127	397707	Tan 14	9/16/2009	7589	834	1/31/2011	2011008799
128	397708	Tan 15	9/16/2009	7589	836	1/31/2011	2011008800
129	397709	Tan 16	9/19/2009	7589	838	1/31/2011	2011008801
130	397710	Tan 18	9/16/2009	7589	840	1/31/2011	2011008802
131	397711	Tan 19	9/16/2009	7589	842	1/31/2011	2011008803
132	397712	Tan 20	9/16/2009	7589	844	1/31/2011	2011008804
133	397713	Tan 21	9/19/2009	7589	846	1/31/2011	2011008805
134	397714	Tan 22	9/16/2009	7589	848	1/31/2011	2011008806
135	397715	Tan 23	9/16/2009	7589	850	1/31/2011	2011008807
136	397716	Tan 24	9/16/2009	7589	852	1/31/2011	2011008808
137	397717	Tan 25	9/19/2009	7589	854	1/31/2011	2011008809
138	397718	Tan 26	9/16/2009	7589	856	1/31/2011	2011008810
139	397719	Tan 27	9/16/2009	7589	858	1/31/2011	2011008811
140	397720	Tan 28	9/16/2009	7589	860	1/31/2011	2011008812
141	397721	Tan 29	9/19/2009	7589	862	1/31/2011	2011008813
142	397722	Tan 30	9/16/2009	7589	864	1/31/2011	2011008814
143	397723	Tan 31	9/16/2009	7589	866	1/31/2011	2011008815
144	397724	Tan 32	9/16/2009	7589	868	1/31/2011	2011008816
145	397725	Tan 38	9/20/2009	7589	870	1/31/2011	2011008817
146	397726	Tan 40	9/20/2009	7589	872	1/31/2011	2011008818
147	397727	Tan 45	9/19/2009	7589	874	1/31/2011	2011008819
148	397728	White Horse #2	9/20/2009	7589	876	1/31/2011	2011008820
149	397729	White Horse #3	9/20/2009	7589	878	1/31/2011	2011008821
150	397730	WILL #1	9/20/2009	7589	880	1/31/2011	2011008822
151	397731	WILL #2	9/20/2009	7589	882	1/31/2011	2011008823
152	397732	WILL #3	9/20/2009	7589	884	1/31/2011	2011008824
153	397733	WILL #4	9/20/2009	7589	886	1/31/2011	2011008825
154	397734	WILL #5	9/20/2009	7589	888	1/31/2011	2011008826
155	397735	WILL #6	9/20/2009	7589	890	1/31/2011	2011008827
156	397736	Duke #4	9/19/2009	7589	892	1/31/2011	2011008828
157	397737	Duke #5	9/19/2009	7589	894	1/31/2011	2011008829
158	397738	Duke #6	9/19/2009	7589	896	1/31/2011	2011008830

# claims	AMC Number	Claim Name	Location Date	County Book/ Doc. #	County Page	Amended Date	County Doc No.
159	397739	Duke #7	9/19/2009	7589	898	1/31/2011	2011008831
160	397740	Duke #8	9/19/2009	7589	900	1/31/2011	2011008832
161	397741	DUKE #29	9/19/2009	7589	902	1/31/2011	2011008833
162	397742	DUKE #30	9/19/2009	7589	904	1/31/2011	2011008834
163	397743	Duke #31	9/19/2009	7589	906	1/31/2011	2011008835
164	397744	Duke #32	9/19/2009	7589	908	1/31/2011	2011008836
165	397745	Duke #33	9/19/2009	7589	910	1/31/2011	2011008837
166	397746	Duke #34	9/19/2009	7589	912	1/31/2011	2011008838
167	397747	Duke #35	9/19/2009	7589	914	1/31/2011	2011008839
168	397748	Duke #36	9/19/2009	7589	916	1/31/2011	2011008840
169	397749	Duke #37	9/19/2009	7589	918	1/31/2011	2011008841
170	397750	Duke #38	9/19/2009	7589	920	1/31/2011	2011008842
171	397751	RIK 14	9/14/2009	7589	922	1/31/2011	2011008843
172	397752	RIK 15	9/14/2009	7589	924	1/31/2011	2011008844
173	397753	RIK 16	9/14/2009	7589	926	1/31/2011	2011008845
174	397754	RIK 37	9/14/2009	7589	928	1/31/2011	2011008846
175	397755	RIK 38	9/14/2009	7589	930	1/31/2011	2011008847
176	397756	RIK 39	9/14/2009	7589	932	1/31/2011	2011008848
177	397757	RIK 40	9/14/2009	7589	934	1/31/2011	2011008849
178	397758	RIK 41	9/14/2009	7589	936	1/31/2011	2011008850
179	397759	RIK 42	9/14/2009	7589	938	1/31/2011	2011008851
180	397760	RIK 43	9/14/2009	7589	940	1/31/2011	2011008852
181	397761	RIK 47	9/14/2009	7589	942	1/31/2011	2011008853
182	397762	RIK 48	9/14/2009	7589	944	1/31/2011	2011008854
183	397763	RIK 49	9/14/2009	7589	946	1/31/2011	2011008855
184	397764	RIK 50	9/14/2009	7589	948	1/31/2011	2011008856
185	397765	Pat No. 11	9/16/2009	7589	950	1/31/2011	2011008857
186	397766	RIK 100	9/14/2009	7589	952	1/31/2011	2011008858
187	397767	MPL 1	9/19/2009	7589	954	1/31/2011	2011008859
188	397768	MPL 2	9/19/2009	7589	956	1/31/2011	2011008860
189	397769	MPL 15	9/19/2009	7589	958	1/31/2011	2011008861
190	397770	MPL 16	9/19/2009	7589	960	1/31/2011	2011008862
191	397771	MPL 17	9/19/2009	7589	962	1/31/2011	2011008863
192	397772	MPL 18	9/19/2009	7589	964	1/31/2011	2011008864
193	397773	MPL 19	9/19/2009	7589	966	1/31/2011	2011008865
194	397774	MPL 20	9/19/2009	7589	968	1/31/2011	2011008866
195	397775	MPL 21	9/19/2009	7589	970	1/31/2011	2011008867
196	397776	MPL 22	9/19/2009	7589	972	1/31/2011	2011008868
197	397777	MPL 23	9/19/2009	7589	974	1/31/2011	2011008869
198	397778	MPL 24	9/19/2009	7589	976	1/31/2011	2011008870
199	397779	MPL 30	9/19/2009	7589	978	1/31/2011	2011008871
200	397780	MPL 31	9/19/2009	7589	980	1/31/2011	2011008872
201	397781	MPL 32	9/19/2009	7589	982	1/31/2011	2011008873
202	397782	MPL 33	9/19/2009	7589	984	1/31/2011	2011008874

# claims	AMC Number	Claim Name	Location Date	County Book/ Doc. #	County Page	Amended Date	County Doc No.
203	397783	MPL 34	9/19/2009	7589	986	1/31/2011	2011008875
204	397784	MPL 35	9/19/2009	7589	988	1/31/2011	2011008876
205	397785	MPL 36	9/19/2009	7589	990	1/31/2011	2011008877
206	397786	Park 11	9/19/2009	7589	992	1/31/2011	2011008878
207	397787	Park 17	9/19/2009	7589	994	1/31/2011	2011008879
208	397788	Park 18	9/19/2009	7589	996	1/31/2011	2011008880
209	397789	Park 24	9/19/2009	7589	998	1/31/2011	2011008881
210	397790	Park 25	9/19/2009	7589	1000	1/31/2011	2011008882
211	397791	Park 36	9/20/2009	7590	1	1/31/2011	2011008883
212	411875	MPI 2	9/30/2011	2011054943			
213	397793	MPI 3	9/16/2009	7590	5	1/31/2011	2011008885
214	411876	MPI 4	9/30/2011	2011054944			
215	397795	MPI 5	9/16/2009	7590	9	1/31/2011	2011008887
216	397796	MPI 6	9/16/2009	7590	11	1/31/2011	2011008888
217	397797	MPI 7	9/16/2009	7590	13	1/31/2011	2011008889
218	397798	MPI 8	9/16/2009	7590	15	1/31/2011	2011008890
219	397799	MPI 9	9/16/2009	7590	17	1/31/2011	2011008891
220	397800	MPI 10	9/16/2009	7590	19	1/31/2011	2011008892
221	397801	MPI 11	9/16/2009	7590	21	1/31/2011	2011008893
222	397802	MPI 12	9/16/2009	7590	23	1/31/2011	2011008894
223	397803	MPI 13	9/16/2009	7590	25	1/31/2011	2011008895
224	411874	MPI 1	9/30/2011	2011054942			
225	397805	M.M.L. #1	9/16/2009	7590	29	1/31/2011	2011008897
226	397806	M.M.L. #2	9/16/2009	7590	31	1/31/2011	2011008898
227	397807	M.M.L. #3	9/16/2009	7590	33	1/31/2011	2011008899
228	397808	M.M.L. #4	9/16/2009	7590	35	1/31/2011	2011008900
229	403148	Myra #1	9/14/2010	2010057104			
230	403149	Myra #2	9/14/2010	2010057105			
231	403150	Myra #3	9/14/2010	2010057106			
232	403151	Myra #4	9/14/2010	2010057107			
233	397813	SAN 1	9/19/2009	7590	45	1/31/2011	2011008901
234	397814	SAN 2	9/19/2009	7590	47	1/31/2011	2011008902
235	411886	SAN 3	9/30/2011	2011054945			
236	397816	SAN 4	9/19/2009	7590	51	1/31/2011	2011008904
						8/18/2011	2011044609
237	397817	SAN 5	9/19/2009	7590	53	1/31/2011	2011008905
238	397818	SAN 6	9/19/2009	7590	55	1/31/2011	2011008906
239	397819	SAN 7	9/19/2009	7590	57	1/31/2011	2011008907
240	397820	SAN 8	9/19/2009	7590	59	1/31/2011	2011008908
241	397821	SAN 9	9/19/2009	7590	61	1/31/2011	2011008909
						8/18/2011	2011044610
242	397822	SAN 10	9/19/2009	7590	63	1/31/2011	2011008910
						8/18/2011	2011044611
243	397823	SAN 11	9/19/2009	7590	65	1/31/2011	2011008911

PHOENIX ARIZONA  
 RECEIVED  
 JUN 25 2011  
 PHOENIX ARIZONA

# claims	AMC Number	Claim Name	Location Date	County Book/ Doc. #	County Page	Amended Date	County Doc No.
244	397824	SAN 12	9/19/2009	7590	67	1/31/2011	2011008912
245	397825	SAN 13	9/19/2009	7590	69	1/31/2011	2011008913
246	397826	SAN 14	9/19/2009	7590	71	1/31/2011	2011008914
247	411887	SAN 15	9/30/2011	2011054946			
248	411877	Pump 1	10/1/2011	2011054947			
249	411878	Pump 2	10/1/2011	2011054948			
250	411879	Pump 3	10/1/2011	2011054949			
251	411880	Pump 4	10/1/2011	2011054950			
252	411881	Pump 5	10/1/2011	2011054951			
253	411882	Pump 6	10/1/2011	2011054952			
254	411883	Pump 7	10/1/2011	2011054953			
255	411884	Pump 8	10/1/2011	2011054954			
256	411885	Pump 9	10/1/2011	2011054955			
257	411896	Tail 9	10/2/2011	2011054964			
258	411897	Tail 10	10/2/2011	2011054965			
259	411898	Tail 11	10/2/2011	2011054966			
260	415448	Tail 22	3/30/2012	2012020103			
261	415449	Tail 23	3/30/2012	2012020104			
262	415450	Tail 24	3/30/2012	2012020105			
263	415451	Tail 25	3/30/2012	2012020106			
264	415452	Tail 26	3/30/2012	2012020107			
265	415453	Tail 27	3/30/2012	2012020108			
266	415454	Tail 28	3/30/2012	2012020109			
267	415455	Tail 29	3/30/2012	2012020110			
268	415456	Tail 30	3/30/2012	2012020111			
269	415457	Tail 31	3/30/2012	2012020112			

RECEIVED  
 BLM AZ STATE OFFICE  
 2012 JUN 25 A 10: 15  
 PHOENIX, ARIZONA

Message:

269 ROWS RETRIEVED

CBS Export Results Report

Include Resolved Records

Record Status

- Error Records (E/M/I)
- Accepted Records (A/W)
- "On Hold" Records (H)
- All Records (for s/n or receipt nr)
- Exported, No Results From CBS
- New (not yet exported)

Search Criteria

Enter export Date (mm/dd/yyyy) | ALL

Serial Number match (optional) |

Receipt Nr (optional) | 2595894

Export Nr (exclusive) |

LR2000 User (defaults to login) | ALL

Query

Responsible Area (Errors Only)

- User (U,X)
- Programmer (P,X)
- All (U,P,X)

[User Guide](#)

	Resend?	Export Nr	A/D	Serial Nr	Multi	Code	\$ Amount	Remarks	Receipt Nr	LR2000 User	#Msg	Resolved?	OK	Stat1	Area	CBS Msg 1	Stat2	Area	Msg 2	CBS 392 ID	392 \$ Amt	Action	Update Date	Resend	Resend Origin
1	<input type="checkbox"/>	3532157	A	AMC397572	682		140.00	2013	2595894	PAULINEB		<input type="checkbox"/>								1800103	37660.00	7/16/2012 18:05			
2	<input type="checkbox"/>	3532158	A	AMC397573	682		140.00	2013	2595894	PAULINEB		<input type="checkbox"/>								1800103	37660.00	7/16/2012 18:05			
3	<input type="checkbox"/>	3532159	A	AMC397574	682		140.00	2013	2595894	PAULINEB		<input type="checkbox"/>								1800103	37660.00	7/16/2012 18:05			
4	<input type="checkbox"/>	3532160	A	AMC397575	682		140.00	2013	2595894	PAULINEB		<input type="checkbox"/>								1800103	37660.00	7/16/2012 18:05			
5	<input type="checkbox"/>	3532161	A	AMC397576	682		140.00	2013	2595894	PAULINEB		<input type="checkbox"/>								1800103	37660.00	7/16/2012 18:05			
6	<input type="checkbox"/>	3532162	A	AMC397577	682		140.00	2013	2595894	PAULINEB		<input type="checkbox"/>								1800103	37660.00	7/16/2012 18:05			
7	<input type="checkbox"/>	3532163	A	AMC397578	682		140.00	2013	2595894	PAULINEB		<input type="checkbox"/>								1800103	37660.00	7/16/2012 18:05			
8	<input type="checkbox"/>	3532164	A	AMC397579	682		140.00	2013	2595894	PAULINEB		<input type="checkbox"/>								1800103	37660.00	7/16/2012 18:05			
9	<input type="checkbox"/>	3532165	A	AMC397580	682		140.00	2013	2595894	PAULINEB		<input type="checkbox"/>								1800103	37660.00	7/16/2012 18:05			
10	<input type="checkbox"/>	3532166	A	AMC397581	682		140.00	2013	2595894	PAULINEB		<input type="checkbox"/>								1800103	37660.00	7/16/2012 18:05			
11	<input type="checkbox"/>	3532167	A	AMC397582	682		140.00	2013	2595894	PAULINEB		<input type="checkbox"/>								1800103	37660.00	7/16/2012 18:05			
12	<input type="checkbox"/>	3532168	A	AMC397583	682		140.00	2013	2595894	PAULINEB		<input type="checkbox"/>								1800103	37660.00	7/16/2012 18:05			
13	<input type="checkbox"/>	3532169	A	AMC397584	682		140.00	2013	2595894	PAULINEB		<input type="checkbox"/>								1800103	37660.00	7/16/2012 18:05			
14	<input type="checkbox"/>	3532170	A	AMC397585	682		140.00	2013	2595894	PAULINEB		<input type="checkbox"/>								1800103	37660.00	7/16/2012 18:05			
15	<input type="checkbox"/>	3532171	A	AMC397586	682		140.00	2013	2595894	PAULINEB		<input type="checkbox"/>								1800103	37660.00	7/16/2012 18:05			
16	<input type="checkbox"/>	3532172	A	AMC397587	682		140.00	2013	2595894	PAULINEB		<input type="checkbox"/>								1800103	37660.00	7/16/2012 18:05			
17	<input type="checkbox"/>	3532173	A	AMC397588	682		140.00	2013	2595894	PAULINEB		<input type="checkbox"/>								1800103	37660.00	7/16/2012 18:05			
18	<input type="checkbox"/>	3532174	A	AMC397589	682		140.00	2013	2595894	PAULINEB		<input type="checkbox"/>								1800103	37660.00	7/16/2012 18:05			
19	<input type="checkbox"/>	3532175	A	AMC397590	682		140.00	2013	2595894	PAULINEB		<input type="checkbox"/>								1800103	37660.00	7/16/2012 18:05			
20	<input type="checkbox"/>	3532176	A	AMC397591	682		140.00	2013	2595894	PAULINEB		<input type="checkbox"/>								1800103	37660.00	7/16/2012 18:05			

AMC 397572

397655  
403137  
405562  
411874  
415438

**MINERAL PARK, INC.**

**36901**

Check 36901

June 11 2012

Vendor : 1065, Bureau of Land Management

Invoice number Invoice Date Currency Gross amount Cash discount Payment amount

6/6/2012 6/7/2012 USD 37,660.00 0.00 37,660.00

Total

37,660.00

RECEIVED  
BLM AZ STATE OFFICE  
2012 JUN 25 A 10:14  
PHOENIX, ARIZONA



**United States Department of the Interior  
Bureau of Land Management  
LANDS/RECREATION & PLANNING  
ONE N CENTRAL AVE  
PHOENIX, AZ 85004 -2203  
Phone: 602-417-9200**

Receipt

No: 2595894

Transaction #: 2675803		<b>ENTERED INTO COMPUTER</b>
Date of Transaction: 06/25/2012		
CUSTOMER:		JUL 16 2012 <i>pb</i>
MINERAL PARK INC 8275 N MINERAL PARK RD GOLDEN VALLEY, AZ 86413-8783 US		

LINE #	QTY	DESCRIPTION	REMARKS	UNIT PRICE	TOTAL
1	1.00	LOCATABLE MINERALS / MINING CLAIMS- NOT NEW-UNADJUD, ONE AUTH NO. ONLY / MINING CLAIM MONEY RECEIVED <b>CASES: AMC397572/\$37660.00</b>	MAINT 2013 / 269	- n/a -	37660.00
<b>TOTAL:</b>					<b>\$37,660.00</b>

PAYMENT INFORMATION			
1	AMOUNT:	37660.00	POSTMARKED: N/A
	TYPE:	CHECK	RECEIVED: 06/25/2012
	CHECK NO:	36901	
	NAME:	MINERAL PARK INC 8275 N MINERAL PARK RD GOLDEN VALLEY AZ 86413-8783 US	

REMARKS

This receipt was generated by the automated BLM Collections and Billing System and is a paper representation of a portion of the official electronic record contained therein.

397572 - 397602	31	397816 - 397826	11
397604 ; 397606 ;	2	403137 - 403151	15
397608 - 397637	30	405562 - 405563	2
397655	1	411874 - 411887	14
397657 - 397688	32	411896 - 411898	3
397690 - 397791	102	415448 - 415457	10
397793	1		
397795 - 397803	9		
397805 - 397808	4		
397813 - 397814	2		

2012 10/11

**NOTICE!!**

**These documents have been scanned!**

**Do not place un-scanned documents beneath this notice!**

**Do not remove this notice from this file!**

GPO Jacket No. 560-102  
Print Order 61540  
Rise Business Services, LLC  
Job=AZ15 5/16/2019



Box Number= AZ15054



Claim Begin-End: AMC411874-AMC411898

6 Location Notices-Amendments and Supporting Documents



AZ15054-2

AMC411759-AMC412495

# MINING CLAIM STATUS REPORT

DATA ENTERED DEC 13 2011 *pb*

MTP Checked by NOV 16 2011 *pb*  
 GEO Checked by NOV 16 2011 *pb*

LEAD SERIAL NUMBER AMC 411874 thru AMC 411898

# OF CLAIMS & TYPE	CHARGES
# <u>25</u> LODE	Location Fee @ \$34 = \$ <u>850</u>
# _____ PLACER	Processing Fee @ \$15 = \$ <u>375</u>
# _____ ASSOCIATION PLACER	Maintenance Fee @ \$140 = \$ <u>3,500</u>
# _____ MILL SITE	Overage (+) \$ _____
# _____ TUNNEL SITE	Shortage (-) \$ _____
	Other Fees \$ _____
	<b>TOTAL \$ <u>4,725</u></b>

ARE THERE ENOUGH LOCATORS?  
 Yes ( ) No ( ) \_\_\_\_\_

DOCUMENTS RECEIVED VIA - Over-the-Counter ( ) Mail (  )  
 TIMELY FILED? Yes (  ) No ( )

LEGAL DESCRIPTION -	T <u>23N</u>	R <u>17W</u>	SEC <u>17-20, 31</u>
	T <u>23N</u>	R <u>18W</u>	SEC <u>13</u>
	T <u>22N</u>	R <u>18W</u>	SEC <u>2, 1</u>
	T _____	R _____	SEC _____

BLM ( ) FOREST SERVICE ( ) \_\_\_\_\_ SUBJ TO PL 359: Yes ( ) No ( )  
 WILDERNESS AREA: No ( ) Yes ( ) \_\_\_\_\_

SPLIT ESTATE - N/A ( ) SX ( ) PX ( ) SRHA ( ) OTHER ( ) \_\_\_\_\_  
 Proper Notice Filed if Located on SHRA Lands? N/A ( ) Yes ( ) No ( )

RECONVEYED MINERALS ON BLM LANDS REQUIRE OPENING ORDERS FROM 1944 TO 1993 -  
 Open to Entry on: \_\_\_\_\_ N/A ( )

COMMENTS/STATUS - VOID ( ) PARTIALLY VOID ( ) PVT MINERALS ( ) WITHDRAWN LANDS ( )  
 OTHER ( ) over for "should amend legals" & Null > Void ab initio

*4/5/1941*  
*11/20/1981*  
*Opening Order*  
 QCD Recons PHX 075484 & PHX 075455 (4/4/1940) *opening order*  
(see back)

Should amend front page claims with Narrative states 300' width - map shows 600' width - want  
 Claimant acknowledges that portions of the following claims(s) site(s) may be void or voidable. *by map.*

Printed Name of Claimant \_\_\_\_\_ Signature of Claimant \_\_\_\_\_

\*\*\*\*\* FINAL ADJUDICATION \*\*\*\*\*

DATE 5-18-2012 INITIALS RE

ANCH 11874

AMC 411874 to include 23N 18W, Section 36  
to include "Fed govt. extends no rights"  
AMC 411878 to include NE<sup>1</sup>/<sub>4</sub> Section 19  
AMC 411887 to include "Fed govt. extends no right to  
mine" in certain colored portraits

AMC 411888  
411890  
411892  
411894 } Null & void ab initio - State of AZ retained  
the mineral rights

AMC 411889  
411891  
411893  
411895 } Most lands in claim are not open to  
mining. Lands reconveyed to US but  
State of AZ kept retained the needs

**United States Department of the Interior  
Bureau of Land Management  
LANDS/RECREATION & PLANNING  
ONE N CENTRAL AVE  
PHOENIX, AZ 85004 -2203  
Phone: 602-417-9200**

Receipt

No: 2814806

<b>Transaction #:</b> 2899972	
<b>Date of Transaction:</b> 06/18/2013	
CUSTOMER:	
MINERAL PARK INC 8275 N MINERAL PARK RD GOLDEN VALLEY, AZ 86413-8783 US	

LINE #	QTY	DESCRIPTION	REMARKS	UNIT PRICE	TOTAL
1	1.00	LOCATABLE MINERALS / MINING CLAIMS-NOT NEW-UNADJUD, ONE AUTH NO. ONLY / MINING CLAIM MONEY RECEIVED CASES: AMC403145/\$440.00	AMENDMENTS - 44	- n/a -	440.00
<b>TOTAL:</b>					<b>\$440.00</b>

PAYMENT INFORMATION					
1	AMOUNT:	440.00	POSTMARKED:	06/13/2013	
	TYPE:	CHECK	RECEIVED:	06/17/2013	
	CHECK NO:	2149			
	NAME:	DEVENYNS, EDWARD L 15900 CASWELL LANE RENO NV 89511 US			

REMARKS

This receipt was generated by the automated BLM Collections and Billing System and is a paper representation of a portion of the official electronic record contained therein.

*Amendments processed for:*  
 AMC 421611 - 421620  
 AMC 417114 - 417122  
 AMC 415451 - 415457  
 AMC 411874 - 411887  
 AMC 405563  
 AMC 403145 - 403147

*RE 9/25/13*

**MINERAL PARK INC.**

8275 N. Mineral Park Road,  
Golden Valley, AZ. 86413  
T 928.565.2226 F 928.565.9239

RECEIVED  
BLM AZ STATE OFFICE

2013 JUN 17 A 11:28

PHOENIX, ARIZONA

June 13, 2013

Information Access Center & Records  
Bureau of Land Management  
Arizona State Office  
One N. Central Ave. Suite 800  
Phoenix, Arizona 85004

**Attn: Tina; Public Room**

**RE: Amended Location Notices: Fox 64,66,68; Red 36; RIK 47-50; MPI 1,2,4; SAN 3,15; Pump 1-9; Tail 9-11, 22-24, 25-31; Tail 2,4,6,8, 13,15,17,19,21**

Dear Tina:

Enclosed are the following documents and associated filing fees:

- Amendments of Location Notices for 44 claims: fees = \$10.00/claim or \$440.00
- A check in the amount of \$440.00 as payment of the described fees.

Please file the Amendments at the request of Mineral Park Inc. and return a date stamped copy of the Amendments to me at the address above.

Thanks and if you have any questions, please contact me @ 928-377-0587.

Sincerely,

  
Ed Devenyns

Encl: Amendments of Location Notices

From: (775) 846-2828  
Edward Davenyns 2  
8275 North Mineral Park Road  
GOLDEN VALLEY, AZ 86413

Origin ID: IFPB



J13111302120326

Ship Date: 13JUN13  
ActWgt: 1.0 LB  
CAD: 102177316/NET3370

Delivery Address Bar Code




SHIP TO: (602) 417-9355  
**ATTN: Public Room**  
**Arizona BLM Records Section**  
**1 N CENTRAL AVE STE 800**  
  
**PHOENIX, AZ 85004**

BILL SENDER

Ref # MP Amendments  
Invoice #  
PO #  
Dept #

FRI - 14 JUN 3:00P  
STANDARD OVERNIGHT

TRK# 7999 9655 5360  
0201



**XH ZSYA**

**85004**  
AZ-US  
**PHX**



519G1J0777B3AB

**After printing this label:**

1. Use the 'Print' button on this page to print your label to your laser or inkjet printer.
2. Fold the printed page along the horizontal line.
3. Place label in shipping pouch and affix it to your shipment so that the barcode portion of the label can be read and scanned.

Warning: Use only the printed original label for shipping. Using a photocopy of this label for shipping purposes is fraudulent and could result in additional billing charges, along with the cancellation of your FedEx account number.

Use of this system constitutes your agreement to the service conditions in the current FedEx Service Guide, available on fedex.com. FedEx will not be responsible for any claim in excess of \$100 per package, whether the result of loss, damage, delay, non-delivery, misdelivery, or misinformation, unless you declare a higher value, pay an additional charge, document your actual loss and file a timely claim. Limitations found in the current FedEx Service Guide apply. Your right to recover from FedEx for any loss, including intrinsic value of the package, loss of sales, income interest, profit, attorney's fees, costs, and other forms of damage whether direct, incidental, consequential, or special is limited to the greater of \$100 or the authorized declared value. Recovery cannot exceed actual documented loss. Maximum for items of extraordinary value is \$1,000, e.g. jewelry, precious metals, negotiable instruments and other items listed in our ServiceGuide. Written claims must be filed within strict time limits, see current FedEx Service Guide.

From: (775) 846-2628  
Edward Devenyns 2  
8275 North Mineral Park Road  
GOLDEN VALLEY, AZ 88413

Origin ID: IFPB



J3111302120026

Ship Date: 13 JUN 13  
ActWgt: 1.0 LB  
CAD: 102177316/INNET3370

Delivery Address Bar Code



SHIP TO: (602) 417-9355  
ATTN: Public Room  
Arizona BLM Records Section  
1 N CENTRAL AVE STE 800  
PHOENIX, AZ 85004

BILL SENDER


Ref #  
Invoice #  
PO #  
Dept #

MP Amendments

FRI - 14 JUN 3:00P  
STANDARD OVERNIGHT

TRK# 7999 9655 5360

0201




XH ZSYA

85004  
AZ-US



TRK# 7999 9655 5360  
0201



51801677762AB

MON - 17 JUN 3:00P  
STANDARD OVERNIGHT

SA ZSYA

85004  
AZ-US  
PHX



Emp# 846331 14JUN13 IFPB 519C1/0777/93AB



le w... and  
terms and 5360... ns and  
the applicable FedEx 06.17... ns and  
the current FedEx Service  
ge.

Express services,  
go to [fedex.com](http://fedex.com),  
ation.

Insert shipping  
document here.

After printing this label:

1. Use the "Print" button on this page to print your label to your laser or inkjet printer.
2. Fold the printed page along the horizontal line.
3. Place label in shipping pouch and affix it to your shipment so that the barcode portion of the label is visible.

Warning: Use only the printed original label for shipping. Using a photocopy of this label for shipping with the cancellation of your FedEx account number. Use of this system constitutes your agreement to the service conditions in the current FedEx Service excess of \$100 per package, whether the result of loss, damage, delay, non-delivery, misdelivery, or damaged contents.



**FedEx**  
Express

RECEIVED  
BLM AZ STATE OFFICE  
2013 JUN 17 A 11:28  
PHOENIX, ARIZONA

 earthsmart  
FedEx carbon-neutral  
envelope shipping

Envelope

Align top of FedEx Express® shipping label here.

Align bottom of peel and stick airbill here.

From: (775) 846-2628  
Edward Davenyns 2

Origin ID: IFPB



Ship Date: 13JUN13  
ActWgt: 1.0 LB  
CAD: 102177316/INET3370

8275 North Mineral Park Road



GOLDEN VALLEY, AZ 86413

J13111302120326

Delivery Address Bar Code



SHIP TO: (602) 417-9355  
**ATTN: Public Room**  
**Arizona BLM Records Section**  
**1 N CENTRAL AVE STE 800**

BILL SENDER

Ref # MP Amendments  
Invoice #  
PO #  
Dept #

PHOENIX, AZ 85004

FRI - 14 JUN 3:00P  
STANDARD OVERNIGHT

TRK# 7999 9655 5360

0201

85004

AZ-US

PHX

**XH ZSYA**



51861077783A8

**After printing this label:**

1. Use the 'Print' button on this page to print your label to your laser or inkjet printer.
2. Fold the printed page along the horizontal line.
3. Place label in shipping pouch and affix it to your shipment so that the barcode portion of the label can be read and scanned.

**Warning:** Use only the printed original label for shipping. Using a photocopy of this label for shipping purposes is fraudulent and could result in additional billing charges, along with the cancellation of your FedEx account number.

Use of this system constitutes your agreement to the service conditions in the current FedEx Service Guide, available on [fedex.com](http://fedex.com). FedEx will not be responsible for any claim in excess of \$100 per package, whether the result of loss, damage, delay, non-delivery, misdelivery, or misinformation, unless you declare a higher value, pay an additional charge, document your actual loss and file a timely claim. Limitations found in the current FedEx Service Guide apply. Your right to recover from FedEx for any loss, including intrinsic value of the package, loss of sales, income interest, profit, attorney's fees, costs, and other forms of damage whether direct, incidental, consequential, or special is limited to the greater of \$100 or the authorized declared value. Recovery cannot exceed actual documented loss. Maximum for items of extraordinary value is \$1,000, e.g. jewelry, precious metals, negotiable instruments and other items listed in our ServiceGuide. Written claims must be filed within strict time limits, see current FedEx Service Guide.

From: (775) 846-2828  
Edward Devenyns 2  
8275 North Mineral Park Road  
GOLDEN VALLEY, AZ 86413

Origin ID: IFPB



Ship Date: 13JUN13  
ActWgt: 1.0 LB  
CAD: 102177316/NET3370

Delivery Address Bar Code



SHIP TO: (602) 417-9355  
**ATTN: Public Room**  
**Arizona BLM Records Section**  
**1 N CENTRAL AVE STE 800**  
  
PHOENIX, AZ 85004

BILL SENDER

Ref #  
Invoice #  
PO #  
Dept #



MP Amendments

FRI - 14 JUN 3:00P  
STANDARD OVERNIGHT

TRK# 7999 9655 5360  
0201

85004  
AZ-US

**XH ZSYA**



51901/D777/93AB

**FedEx**  
TRK#  
0201 7999 9655 5360  
**SA ZSYA**

MON - 17 JUN 3:00P  
STANDARD OVERNIGHT  
85004  
AZ-US  
PHX



Emp# 846331 14JUN13 IFPB 519C1/D777/93AB



ent

le w... and  
terms and  
06.17... and  
the applicable FedEx  
the current FedEx Service  
ge.  
... Express services,  
go to [fedex.com](http://fedex.com),  
ation.

Insert shipping document here.

**After printing this label:**

1. Use the 'Print' button on this page to print your label to your laser or inkjet printer.
2. Fold the printed page along the horizontal line.
3. Place label in shipping pouch and affix it to your shipment so that the barcode portion of the label is visible.

Warning: Use only the printed original label for shipping. Using a photocopy of this label for shipping with the cancellation of your FedEx account number. Use of this system constitutes your agreement to the service conditions in the current FedEx Service excess of \$100 per package, whether the result of loss, damage, delay, non-delivery, misdelivery, or document destruction.

**FedEx**  
Express

RECEIVED  
BLM AZ STATE OFFICE  
2013 JUN 17 A 11:28  
PHOENIX, ARIZONA

 earth smart  
FedEx carbon-neutral  
envelope shipping

Envelope

Align top of FedEx Express® shipping label here.

Align bottom of peel and stick airbill here.

FEE# 2013031310

OFFICIAL RECORDS  
OF MOHAVE COUNTY  
CAROL MEIER,  
COUNTY RECORDER



06/13/2013 02:55 PM Fee: \$10.00

PAGE: 1 of 1

Recorded at the request of  
and when recorded return to:  
Mineral Park Inc.  
8275 N. Mineral Park Road  
Golden Valley, AZ 86413

The undersigned affirms that this document does not  
contain the personal information of any person.

**Amendment of Location Notice  
Of Lode Mining Claim  
(MPI 1 Mining Claim AMC No. 411874)**

This Amendment is an amendment of the Location Notice for Lode Mining Claim  
for the MPI 1 mining claim. The original Location Notice was dated September 30, 2011  
and was recorded in the Office of the Recorder of Mohave County, Arizona, on October 27,  
2011, Document No.2011054942. The Location Notice is amended and supplemented to  
correct the description of the claim. Line 1 of the second paragraph of the original Location  
Notice described the claim as being 300 feet in width. The width of the claim is 600 feet.  
The Location Notice is amended and restated to state that the width of the claim is 600 feet.

The execution, filing and recording of this Amendment is made in accordance with  
Arizona Revised Statute 27-202 and 43 CFR 3833.20 - 22 solely for the purpose of  
correcting the description of the mining claim in the original Location Notice.

Dated June 13, 2013.

Mineral Park Inc.

  
By Edward L. Devenyns, Agent

RECEIVED  
BLM AZ STATE OFFICE  
2013 JUN 17 A 11:29  
PHOENIX, ARIZONA

AMC 411874

Original map depicts  
600' width

ENTERED  
SEP 25 2013  
BY: RE

2



**FEE# 2011054942**

OFFICIAL RECORDS  
OF MOHAVE COUNTY  
CAROL MEIER,  
COUNTY RECORDER



10/27/2011 03:33 PM Fee: \$14.00

PAGE: 1 of 2

Recorded at the request of  
and when recorded return to:  
Mineral Park Inc.  
8275 North Mineral Park Road  
Golden Valley, AZ 86413

**Location Notice**


Mineral Park Inc., a Delaware corporation, whose address is 8275 North Mineral Park Road, Golden Valley, Arizona 86413, has located the **MPI 1** unpatented lode mining claim.

The claim is 1500 feet long and 300 feet wide, 750 feet are claimed in a north direction from the location monument on which this Location Notice is posted and 750 feet are claimed in a south direction from the location monument, together with 300 feet on each side of the location monument and the center line of the claim. The general course of this claim is north/south.

The claim is situated in the NW quarter(s) of Section 31, Township 23 North, Range 17 West, Gila and Salt River B. & M., Mohave County, Arizona. The northeast corner is 4826 feet north and 11046 feet east of the northwest corner of Section 2, Township 22 North, Range 18 West.

The date of location is September 30, 2011.

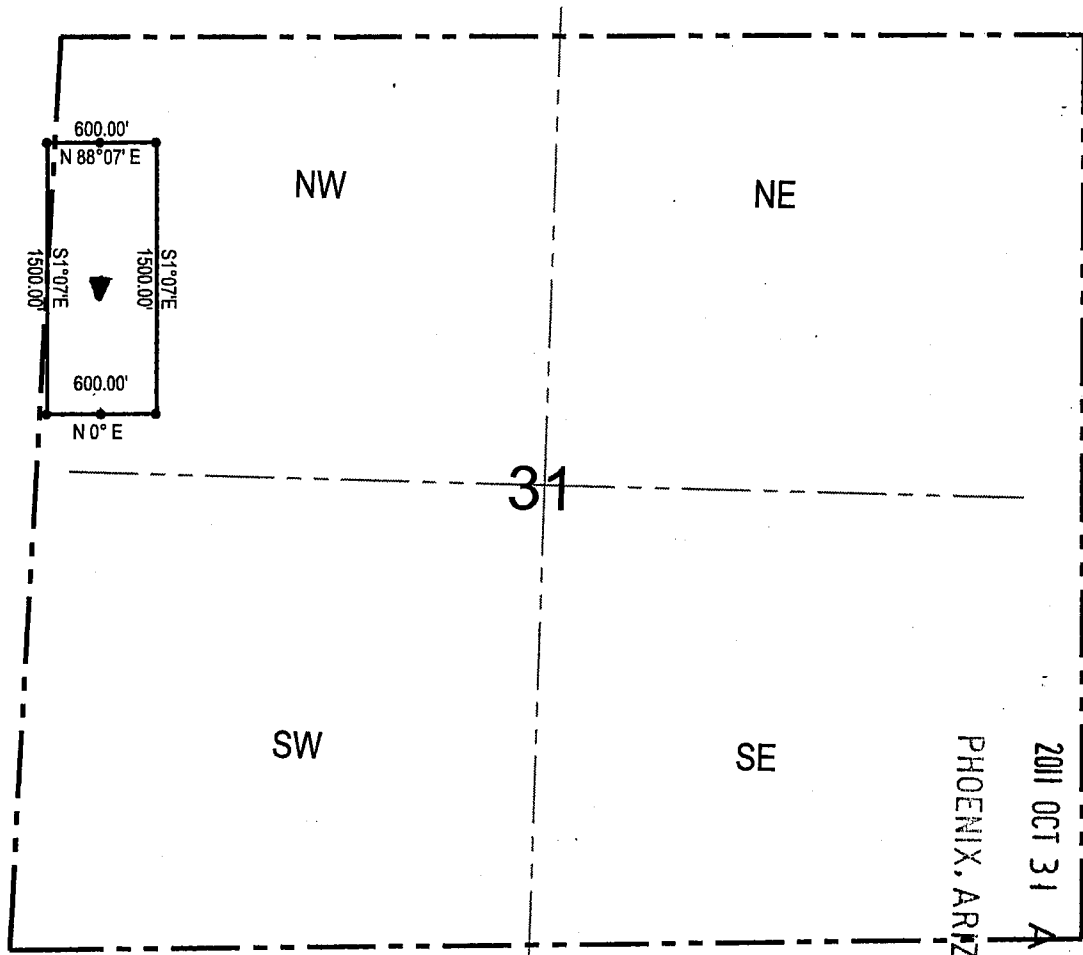
Mineral Park Inc.

By   
Edward Devenyns, Agent

RECEIVED  
BLM AZ STATE OFFICE  
2011 OCT 31 A 7:46  
PHOENIX, ARIZONA

AMC411874

# LODE CLAIM LOCATION MAP



AN0411874

RECEIVED  
BLM AZ STATE OFFICE

● Corner Posts    ► Location Monuments    Scale: 1"=1000'

1. The above map depicts the **MPI 1** Lode Claim, which is located in the NW 1/4 of Section 31, Township 23 North, Range 17 West, Gila and Salt River Base and Meridian, Mohave County, Arizona, Mineral Park Mining District.
2. The **northeast corner of the claim** is 4826 feet north and 11046 feet east of the northwest corner of Section 2, Township 22 North, Range 18 West.
3. The type of corner and location monuments used are wood 2"x2"x60" posts and metal tags with location information written thereon.
4. The bearings and distances in degrees and feet between claim corners are as depicted on the above map.

FEE# 2013031311

OFFICIAL RECORDS  
OF MOHAVE COUNTY  
CAROL MEIER,  
COUNTY RECORDER



06/13/2013 02:55 PM Fee: \$10.00

PAGE: 1 of 1

Recorded at the request of  
and when recorded return to:  
Mineral Park Inc.  
8275 N. Mineral Park Road  
Golden Valley, AZ 86413

The undersigned affirms that this document does not  
contain the personal information of any person.

**Amendment of Location Notice  
Of Lode Mining Claim  
(MPI 2 Mining Claim AMC No. 411875)**

This Amendment is an amendment of the Location Notice for Lode Mining Claim for the MPI 2 mining claim. The original Location Notice was dated September 30, 2011 and was recorded in the Office of the Recorder of Mohave County, Arizona, on October 27, 2011, Document No.2011054943. The Location Notice is amended and supplemented to correct the description of the claim. Line 1 of the second paragraph of the original Location Notice described the claim as being 300 feet in width. The width of the claim is 600 feet. The Location Notice is amended and restated to state that the width of the claim is 600 feet.

The execution, filing and recording of this Amendment is made in accordance with Arizona Revised Statute 27-202 and 43 CFR 3833.20 - 22 solely for the purpose of correcting the description of the mining claim in the original Location Notice.

Dated June 13, 2013.

Mineral Park Inc.

By Edward L. Devenyns, Agent

RECEIVED  
BLM AZ STATE OFFICE  
2013 JUN 17 A 11:28  
PHOENIX, ARIZONA

AMC 411875

Original map depicts  
600' width

ENTERED  
SEP 25 2013  
BY: RE





**FEE# 2011054943**

OFFICIAL RECORDS  
OF MOHAVE COUNTY  
CAROL MEIER,  
COUNTY RECORDER



10/27/2011 03:33 PM Fee: \$14.00

PAGE: 1 of 2

Recorded at the request of  
and when recorded return to:  
Mineral Park Inc.  
8275 North Mineral Park Road  
Golden Valley, AZ 86413

**Location Notice**


Mineral Park Inc., a Delaware corporation, whose address is 8275 North Mineral Park Road, Golden Valley, Arizona 86413, has located the **MPI 2** unpatented lode mining claim.

The claim is 1500 feet long and 300 feet wide, 750 feet are claimed in a north direction from the location monument on which this Location Notice is posted and 750 feet are claimed in a south direction from the location monument, together with 300 feet on each side of the location monument and the center line of the claim. The general course of this claim is north/south.

The claim is situated in the NW quarter(s) of Section 31, Township 23 North, Range 17 West, Gila and Salt River B. & M., Mohave County, Arizona. The northeast corner is 4846 feet north and 11646 feet east of the northwest corner of Section 2, Township 22 North, Range 18 West.

The date of location is September 30, 2011.

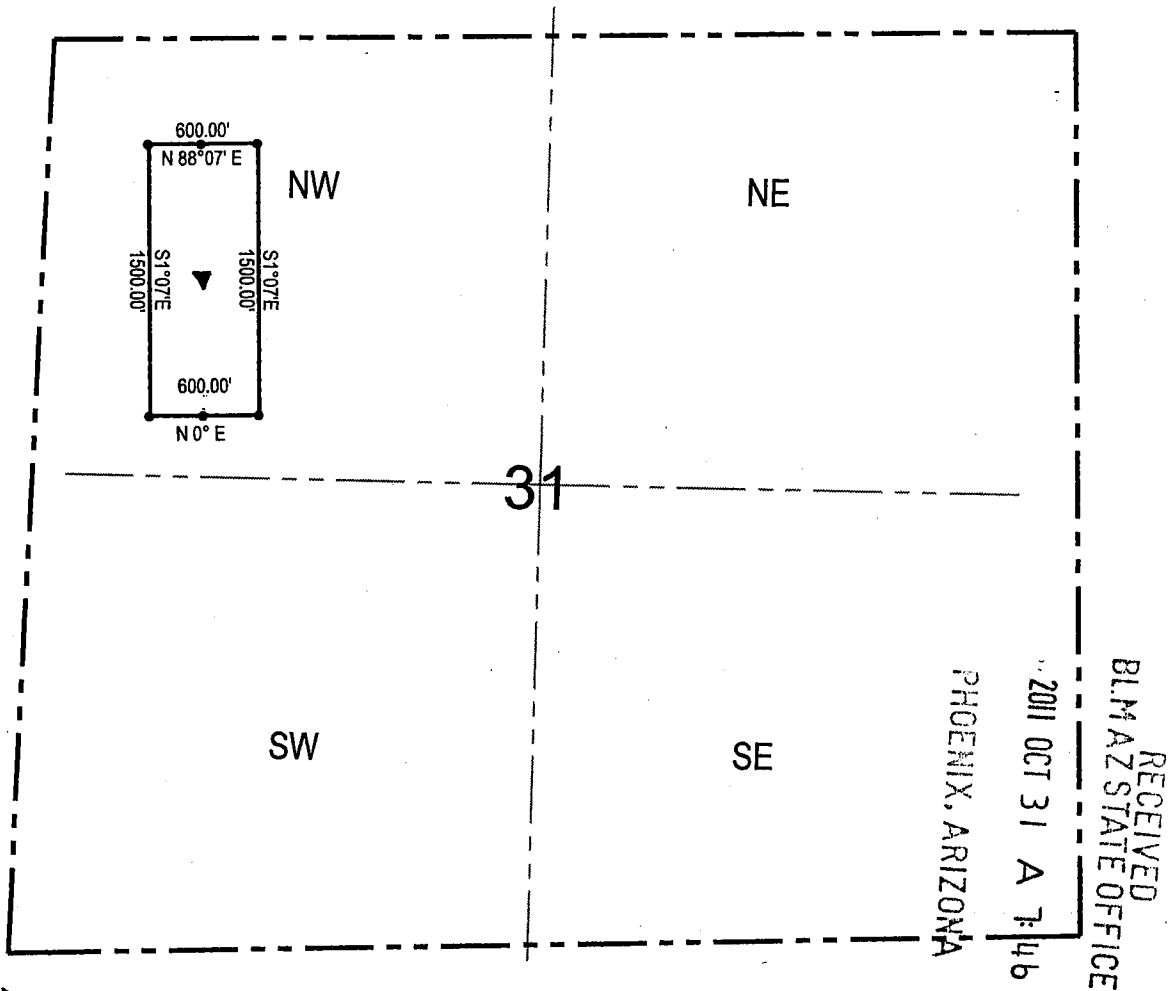
Mineral Park Inc.

By   
Edward Devenyns, Agent

RECEIVED  
BLM AZ STATE OFFICE  
2011 OCT 31 A 7:46  
PHOENIX, ARIZONA

AMC411875

# LODE CLAIM LOCATION MAP



● Corner Posts    ► Location Monuments    Scale: 1"=1000'



1. The above map depicts the **MPI 2** Lode Claim, which is located in the NW 1/4 of Section 31, Township 23 North, Range 17 West, Gila and Salt River Base and Meridian, Mohave County, Arizona, Mineral Park Mining District.
2. The **northeast corner of the claim** is 4846 feet north and 11646 feet east of the northwest corner of Section 2, Township 22 North, Range 18 West.
3. The type of corner and location monuments used are wood 2"x2"x60" posts and metal tags with location information written thereon.
4. The bearings and distances in degrees and feet between claim corners are as depicted on the above map.

FEE# 2013031312

OFFICIAL RECORDS  
OF MOHAVE COUNTY  
CAROL MEIER,  
COUNTY RECORDER



06/13/2013 02:55 PM Fee: \$10.00

PAGE: 1 of 1

RECEIVED  
BLM AZ STATE OFFICE  
2013 JUN 17 A 11:29  
PHOENIX, ARIZONA

Recorded at the request of  
and when recorded return to:  
Mineral Park Inc.  
8275 N. Mineral Park Road  
Golden Valley, AZ 86413

The undersigned affirms that this document does not  
contain the personal information of any person.


**Amendment of Location Notice  
Of Lode Mining Claim  
(MPI 4 Mining Claim AMC No. 411876)**

This Amendment is an amendment of the Location Notice for Lode Mining Claim for the MPI 4 mining claim. The original Location Notice was dated September 30, 2011 and was recorded in the Office of the Recorder of Mohave County, Arizona, on October 27, 2011, Document No.2011054944. The Location Notice is amended and supplemented to correct the description of the claim. Line 1 of the second paragraph of the original Location Notice described the claim as being 300 feet in width. The width of the claim is 600 feet. The Location Notice is amended and restated to state that the width of the claim is 600 feet.

The execution, filing and recording of this Amendment is made in accordance with Arizona Revised Statute 27-202 and 43 CFR 3833.20 - 22 solely for the purpose of correcting the description of the mining claim in the original Location Notice.

Dated June 13, 2013.

Mineral Park Inc.

  
By Edward L. Devenyns, Agent

ENTERED  
SEP 25 2013  
BY: RE

Original map depicts  
600' width

AMC 411876



**FEE# 2011054944**

OFFICIAL RECORDS  
OF MOHAVE COUNTY  
CAROL MEIER,  
COUNTY RECORDER



10/27/2011 03:33 PM Fee: \$14.00

PAGE: 1 of 2

Recorded at the request of  
and when recorded return to:  
Mineral Park Inc.  
8275 North Mineral Park Road  
Golden Valley, AZ 86413

**Location Notice**


Mineral Park Inc., a Delaware corporation, whose address is 8275 North Mineral Park Road, Golden Valley, Arizona 86413, has located the **MPI 4** unpatented lode mining claim.

The claim is 1500 feet long and 300 feet wide, 10 feet are claimed in an east direction from the location monument on which this Location Notice is posted and 1490 feet are claimed in a west direction from the location monument, together with 300 feet on each side of the location monument and the center line of the claim. The general course of this claim is east/west.

The claim is situated in the NW & SW quarter(s) of Section 31, Township 23 North, Range 17 West, Gila and Salt River B. & M., Mohave County, Arizona. The location monument is 3355 feet north and 11965 feet east of the northwest corner of Section 2, Township 22 North, Range 18 West, Gila and Salt River Base and Meridian.

The date of location is September 30, 2011.

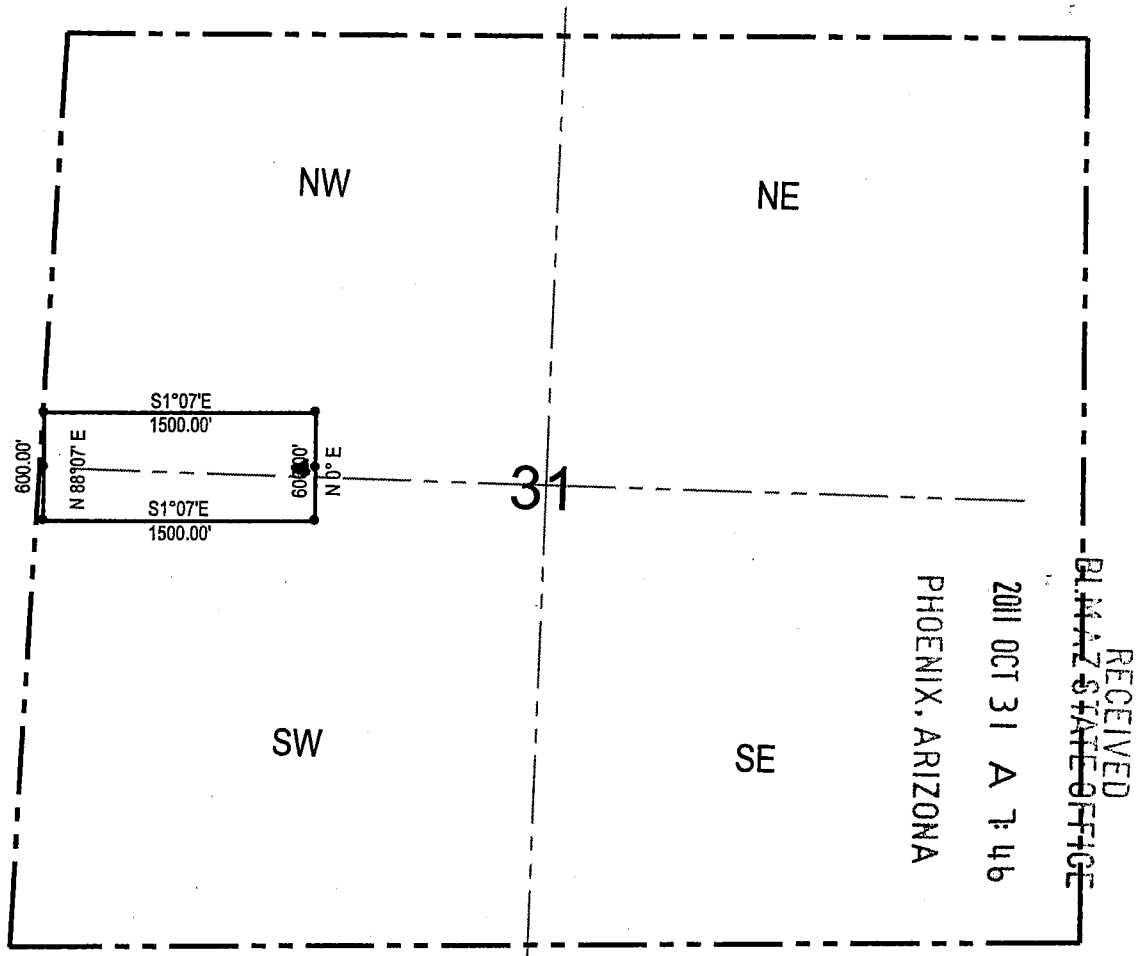
Mineral Park Inc.

By   
Edward Devenyns, Agent

AMC411876

RECEIVED  
BLM AZ STATE OFFICE  
2011 OCT 31 A 7:46  
PHOENIX, ARIZONA

# LODE CLAIM LOCATION MAP



● Corner Posts    ► Location Monuments    Scale: 1"=1000'



1. The above map depicts the **MPI 4** Lode Claim, which is located in the SW 1/4 and NW 1/4 of Section 31, Township 23 North, Range 17 West, Gila and Salt River Base and Meridian, Mohave County, Arizona, Mineral Park Mining District.
2. The **northeast corner of the claim** is 3355 feet north and 11965 feet east of the northwest corner of Section 2, Township 22 North, Range 18 West.
3. The type of corner and location monuments used are wood 2"x2"x60" posts and metal tags with location information written thereon.
4. The bearings and distances in degrees and feet between claim corners are as depicted on the above map.

AH0411876

**FEE# 2013031315**

Recorded at the request of  
and when recorded return to:  
Mineral Park Inc.  
8275 N. Mineral Park Road  
Golden Valley, AZ 86413

OFFICIAL RECORDS  
OF MOHAVE COUNTY  
CAROL MEIER,  
COUNTY RECORDER



06/13/2013 02:55 PM Fee: \$10.00

PAGE: 1 of 1

The undersigned affirms that this document does not  
contain the personal information of any person.


**Amendment of Location Notice  
Of Lode Mining Claim  
(Pump 1 Mining Claim AMC No. 411877)**

This Amendment is an amendment of the Location Notice for Lode Mining Claim for the Pump 1 mining claim. The original Location Notice was dated October 1, 2011 and was recorded in the Office of the Recorder of Mohave County, Arizona, on October 27, 2011, Document No.2011054947. The Location Notice is amended and supplemented to correct the description of the claim. Line 1 of the second paragraph of the original Location Notice described the claim as being 300 feet in width. The width of the claim is 600 feet. The Location Notice is amended and restated to state that the width of the claim is 600 feet.

The execution, filing and recording of this Amendment is made in accordance with Arizona Revised Statute 27-202 and 43 CFR 3833.20 - 22 solely for the purpose of correcting the description of the mining claim in the original Location Notice.

Dated June 13, 2013.

Mineral Park Inc.

  
By Edward L. Devenyns, Agent

RECEIVED  
AZ STATE OFFICE  
JUN 17 A 11:29  
PHOENIX, ARIZONA

AMC 411877

*Original map depicts  
600' width*

**ENTERED**  
SEP 25 2013  
BY: RE



**FEE# 2011054947**

OFFICIAL RECORDS  
OF MOHAVE COUNTY  
CAROL MEIER,  
COUNTY RECORDER



10/27/2011 03:33 PM Fee: \$14.00

PAGE: 1 of 2

Recorded at the request of  
and when recorded return to:  
Mineral Park Inc.  
8275 North Mineral Park Road  
Golden Valley, AZ 86413

**Location Notice**


Mineral Park Inc., a Delaware corporation, whose address is 8275 North Mineral Park Road, Golden Valley, Arizona 86413, has located the **Pump 1** unpatented lode mining claim.

The claim is 1500 feet long and 300 feet wide, 1490 feet are claimed in a north direction from the location monument on which this Location Notice is posted and 10 feet are claimed in a south direction from the location monument, together with 300 feet on each side of the location monument and the center line of the claim. The general course of this claim is north/south.

The claim is situated in the SE quarter(s) of Section 18, NE quarter(s) of Section 19, Township 23 North, Range 17 West, Gila and Salt River B. & M., Mohave County, Arizona. The northeast corner is 535 feet north and 5700 feet east of the northeast corner of Section 24, Township 23 North, Range 18 West.

The date of location is October 1, 2011.

Mineral Park Inc.

By   
Edward Devenyns, Agent

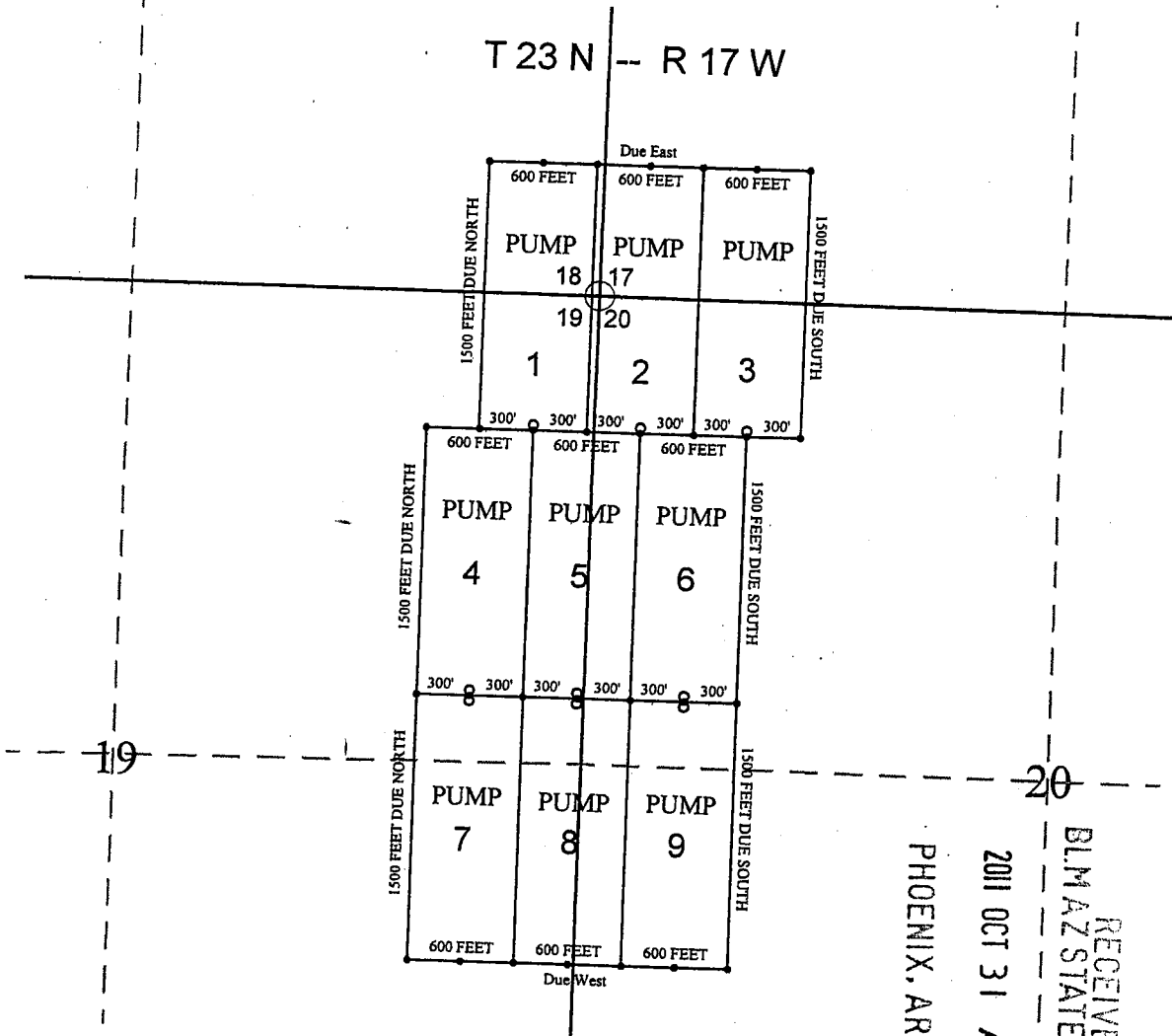
PHOENIX, ARIZONA

2011 OCT 31 A 7:47

RECEIVED  
BLM AZ STATE OFFICE

AMC411877

# PUMP 1 LODE CLAIM LOCATION MAP



AN0411877

RECEIVED  
 BLM AZ STATE OFFICE  
 2011 OCT 31 A 7:17  
 PHOENIX, ARIZONA

● Corner Posts      ○ Location Monuments      Scale 1" = 4000'

1. The above map depicts the **PUMP 1** Lode Claim, which is located in the SE 1/4, Sec. 18 & NE 1/4 Sec. 19, Township 23 North, Range 17 West, Gila and Salt River Base and Meridian, Mohave County, Arizona, Mineral Park Mining District.
2. The **northeast corner of the claim** is 535 feet north and 5700 feet east from the northeast corner of Section 24, Township 23 North, Range 18 West.
3. The type of corner and location monuments used are wood 2"x2"x60" posts and metal tags with location information written thereon.
4. The bearings and distances in degrees and feet between claim corners are as depicted on the above map.



FEE# 2013031316

Recorded at the request of  
and when recorded return to:  
Mineral Park Inc.  
8275 N. Mineral Park Road  
Golden Valley, AZ 86413

OFFICIAL RECORDS  
OF MOHAVE COUNTY  
CAROL MEIER,  
COUNTY RECORDER



06/13/2013 02:55 PM Fee: \$10.00

PAGE: 1 of 1

The undersigned affirms that this document does not  
contain the personal information of any person.


**Amendment of Location Notice  
Of Lode Mining Claim  
(Pump 2 Mining Claim AMC No. 411878)**

This Amendment is an amendment of the Location Notice for Lode Mining Claim  
for the Pump 2 mining claim. The original Location Notice was dated October 1, 2011 and  
was recorded in the Office of the Recorder of Mohave County, Arizona, on October 27,  
2011, Document No.2011054948. The Location Notice is amended and supplemented to  
correct the description of the claim. Line 1 of the second paragraph of the original Location  
Notice described the claim as being 300 feet in width. The width of the claim is 600 feet.  
The Location Notice is amended and restated to state that the width of the claim is 600 feet.

The execution, filing and recording of this Amendment is made in accordance with  
Arizona Revised Statute 27-202 and 43 CFR 3833.20 - 22 solely for the purpose of  
correcting the description of the mining claim in the original Location Notice.

Dated June 13, 2013.

Mineral Park Inc.

  
By Edward L. Devenyns, Agent

RECEIVED  
BLM AZ STATE OFFICE  
2013 JUN 17 A 11:29  
PHOENIX, ARIZONA

AMC 411878

ENTERED  
SEP 25 2013  
BY: RE

Original map depicts  
600' width.



**FEE# 2011054948**

OFFICIAL RECORDS  
OF MOHAVE COUNTY  
CAROL MEIER,  
COUNTY RECORDER



10/27/2011 03:33 PM Fee: \$14.00

PAGE: 1 of 2

Recorded at the request of  
and when recorded return to:  
Mineral Park Inc.  
8275 North Mineral Park Road  
Golden Valley, AZ 86413

**Location Notice**


Mineral Park Inc., a Delaware corporation, whose address is 8275 North Mineral Park Road, Golden Valley, Arizona 86413, has located the **Pump 2** unpatented lode mining claim.

The claim is 1500 feet long and 300 feet wide, 1490 feet are claimed in a north direction from the location monument on which this Location Notice is posted and 10 feet are claimed in a south direction from the location monument, together with 300 feet on each side of the location monument and the center line of the claim. The general course of this claim is north/south.

The claim is situated in the SW quarter(s) of Section 17, SE quarter(s) of Section 18, NE quarter(s) of Section 19, NW quarter(s) of Section 20, Township 23 North, Range 17 West, Gila and Salt River B. & M., Mohave County, Arizona. The northeast corner is 535 feet north and 6300 feet east of the northeast corner of Section 24, Township 23 North, Range 18 West.

The date of location is October 1, 2011.

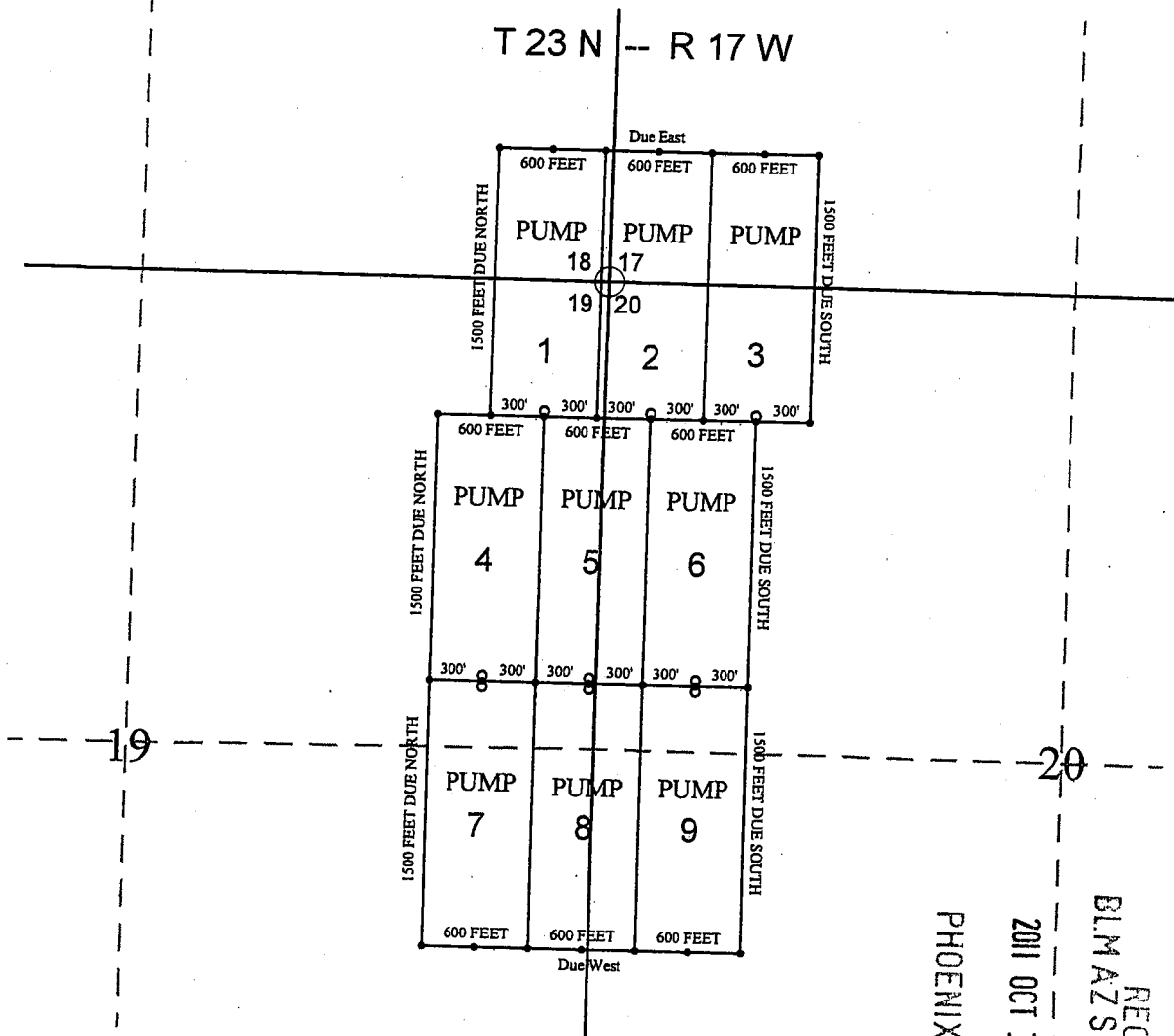
Mineral Park Inc.

By   
Edward Devenyns, Agent

RECEIVED  
BLM AZ STATE OFFICE  
2011 OCT 31 A 7:47  
PHOENIX, ARIZONA

AMC411878

# PUMP 2 LODE CLAIM LOCATION MAP



ANCU 11878

RECEIVED  
 BLM AZ STATE OFFICE  
 2011 OCT 31 7:11  
 PHOENIX, ARIZONA

● Corner Posts      ○ Location Monuments      Scale: 1" = 1000'

1. The above map depicts the **PUMP 2** Lode Claim, which is located in the SW 1/4 Sec. 17, SE 1/4 Sec. 18, NE 1/4 Sec. 19, & NW 1/4 Sec. 20 Township 23 North, Range 17 West, Gila and Salt River Base and Meridian, Mohave County, Arizona, Mineral Park Mining District.
2. The **northeast corner of the claim** is 535 feet north and 6300 feet east from the northeast corner of Section 24, Township 23 North, Range 18 West.
3. The type of corner and location monuments used are wood 2"x2"x60" posts and metal tags with location information written thereon.
4. The bearings and distances in degrees and feet between claim corners are as depicted on the above map.

FEE# 2013031317

OFFICIAL RECORDS  
OF MOHAVE COUNTY  
CAROL MEIER,  
COUNTY RECORDER



06/13/2013 02:55 PM Fee: \$10.00

PAGE: 1 of 1

Recorded at the request of  
and when recorded return to:  
Mineral Park Inc.  
8275 N. Mineral Park Road  
Golden Valley, AZ 86413

The undersigned affirms that this document does not  
contain the personal information of any person.


**Amendment of Location Notice  
Of Lode Mining Claim  
(Pump 3 Mining Claim AMC No. 411879)**

This Amendment is an amendment of the Location Notice for Lode Mining Claim for the Pump 3 mining claim. The original Location Notice was dated October 1, 2011 and was recorded in the Office of the Recorder of Mohave County, Arizona, on October 27, 2011, Document No.2011054949. The Location Notice is amended and supplemented to correct the description of the claim. Line 1 of the second paragraph of the original Location Notice described the claim as being 300 feet in width. The width of the claim is 600 feet. The Location Notice is amended and restated to state that the width of the claim is 600 feet.

The execution, filing and recording of this Amendment is made in accordance with Arizona Revised Statute 27-202 and 43 CFR 3833.20 - 22 solely for the purpose of correcting the description of the mining claim in the original Location Notice.

Dated June 13, 2013.

Mineral Park Inc.

  
By Edward L. Devenyns, Agent

RECEIVED  
BLM AZ STATE OFFICE  
2013 JUN 17 A 11:29  
PHOENIX, ARIZONA

AMC 411879

*Original map depicts  
600' width*

ENTERED  
SEP 25 2013  
BY: RE



FEE# 2011054949

OFFICIAL RECORDS  
OF MOHAVE COUNTY  
CAROL MEIER,  
COUNTY RECORDER



10/27/2011 03:33 PM Fee: \$14.00

PAGE: 1 of 2

Recorded at the request of  
and when recorded return to:  
Mineral Park Inc.  
8275 North Mineral Park Road  
Golden Valley, AZ 86413

**Location Notice**


Mineral Park Inc., a Delaware corporation, whose address is 8275 North Mineral Park Road, Golden Valley, Arizona 86413, has located the **Pump 3** unpatented lode mining claim.

The claim is 1500 feet long and 300 feet wide, 1490 feet are claimed in a north direction from the location monument on which this Location Notice is posted and 10 feet are claimed in a south direction from the location monument, together with 300 feet on each side of the location monument and the center line of the claim. The general course of this claim is north/south.

The claim is situated in the SW quarter(s) of Section 17, NW quarter(s) of Section 20, Township 23 North, Range 17 West, Gila and Salt River B. & M., Mohave County, Arizona. The northeast corner is 535 feet north and 6900 feet east of the northeast corner of Section 24, Township 23 North, Range 18 West.

The date of location is October 1, 2011.

Mineral Park Inc.

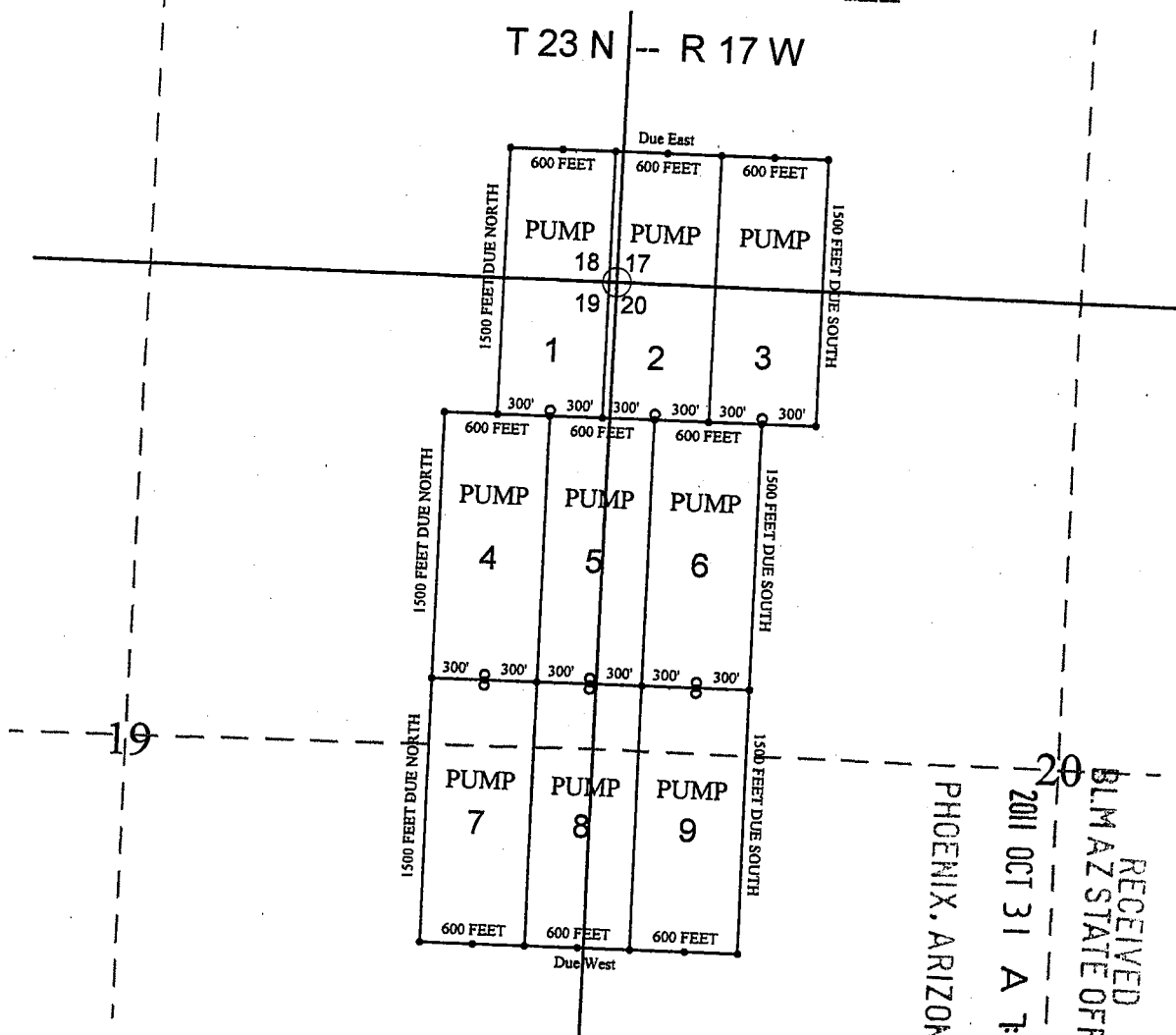
By   
Edward Devenyns, Agent

RECEIVED  
BLM AZ STATE OFFICE  
2011 OCT 31 A 7:47  
PHOENIX, ARIZONA

AMC411879

# PUMP 3 LODE CLAIM LOCATION MAP

T 23 N -- R 17 W



AMC411879

RECEIVED  
BLM AZ STATE OFFICE  
2011 OCT 31 A 7:47  
PHOENIX, ARIZONA

● Corner Posts    ○ Location Monuments    Scale: 1"=1000'

1. The above map depicts the **PUMP 3** Lode Claim, which is located in the SW 1/4 Sec. 17 & NW 1/4 Sec.20 Township 23 North, Range 17 West, Gila and Salt River Base and Meridian, Mohave County, Arizona, Mineral Park Mining District.
2. The **northeast corner of the claim** is 535 feet north and 6900 feet east from the northeast corner of Section 24, Township 23 North, Range 18 West.
3. The type of corner and location monuments used are wood 2"x2"x60" posts and metal tags with location information written thereon.
4. The bearings and distances in degrees and feet between claim corners are as depicted on the above map.

FEE# 2013031318

OFFICIAL RECORDS  
OF MOHAVE COUNTY  
CAROL MEIER,  
COUNTY RECORDER



06/13/2013 02:55 PM Fee: \$10.00

PAGE: 1 of 1

Recorded at the request of  
and when recorded return to:  
Mineral Park Inc.  
8275 N. Mineral Park Road  
Golden Valley, AZ 86413

The undersigned affirms that this document does not  
contain the personal information of any person.

**Amendment of Location Notice  
Of Lode Mining Claim  
(Pump 4 Mining Claim AMC No. 411880)**

This Amendment is an amendment of the Location Notice for Lode Mining Claim for the Pump 4 mining claim. The original Location Notice was dated October 1, 2011 and was recorded in the Office of the Recorder of Mohave County, Arizona, on October 27, 2011, Document No.2011054950. The Location Notice is amended and supplemented to correct the description of the claim. Line 1 of the second paragraph of the original Location Notice described the claim as being 300 feet in width. The width of the claim is 600 feet. The Location Notice is amended and restated to state that the width of the claim is 600 feet.

The execution, filing and recording of this Amendment is made in accordance with Arizona Revised Statute 27-202 and 43 CFR 3833.20 - 22 solely for the purpose of correcting the description of the mining claim in the original Location Notice.

Dated June 13, 2013.

Mineral Park Inc.

  
By Edward L. Devenyns, Agent

RECEIVED  
BLM AZ STATE OFFICE  
2013 JUN 17 A 11:29  
PHOENIX, ARIZONA

AMC 411880

Original map depicts  
600' ~~as~~ width

ENTERED  
SEP 25 2013  
BY: RE



**FEE# 2011054950**

OFFICIAL RECORDS  
OF MOHAVE COUNTY  
CAROL MEIER,  
COUNTY RECORDER



10/27/2011 03:33 PM Fee: \$14.00

PAGE: 1 of 2

Recorded at the request of  
and when recorded return to:  
Mineral Park Inc.  
8275 North Mineral Park Road  
Golden Valley, AZ 86413

**Location Notice**


Mineral Park Inc., a Delaware corporation, whose address is 8275 North Mineral Park Road, Golden Valley, Arizona 86413, has located the **Pump 4** unpatented lode mining claim.

The claim is 1500 feet long and 300 feet wide, 1490 feet are claimed in a north direction from the location monument on which this Location Notice is posted and 10 feet are claimed in a south direction from the location monument, together with 300 feet on each side of the location monument and the center line of the claim. The general course of this claim is north/south.

The claim is situated in the NE quarter(s) of Section 19, Township 23 North, Range 17 West, Gila and Salt River B. & M., Mohave County, Arizona. The northeast corner is 965 feet south and 5400 feet east of the northeast corner of Section 24, Township 23 North, Range 18 West.

The date of location is October 1, 2011.

Mineral Park Inc.

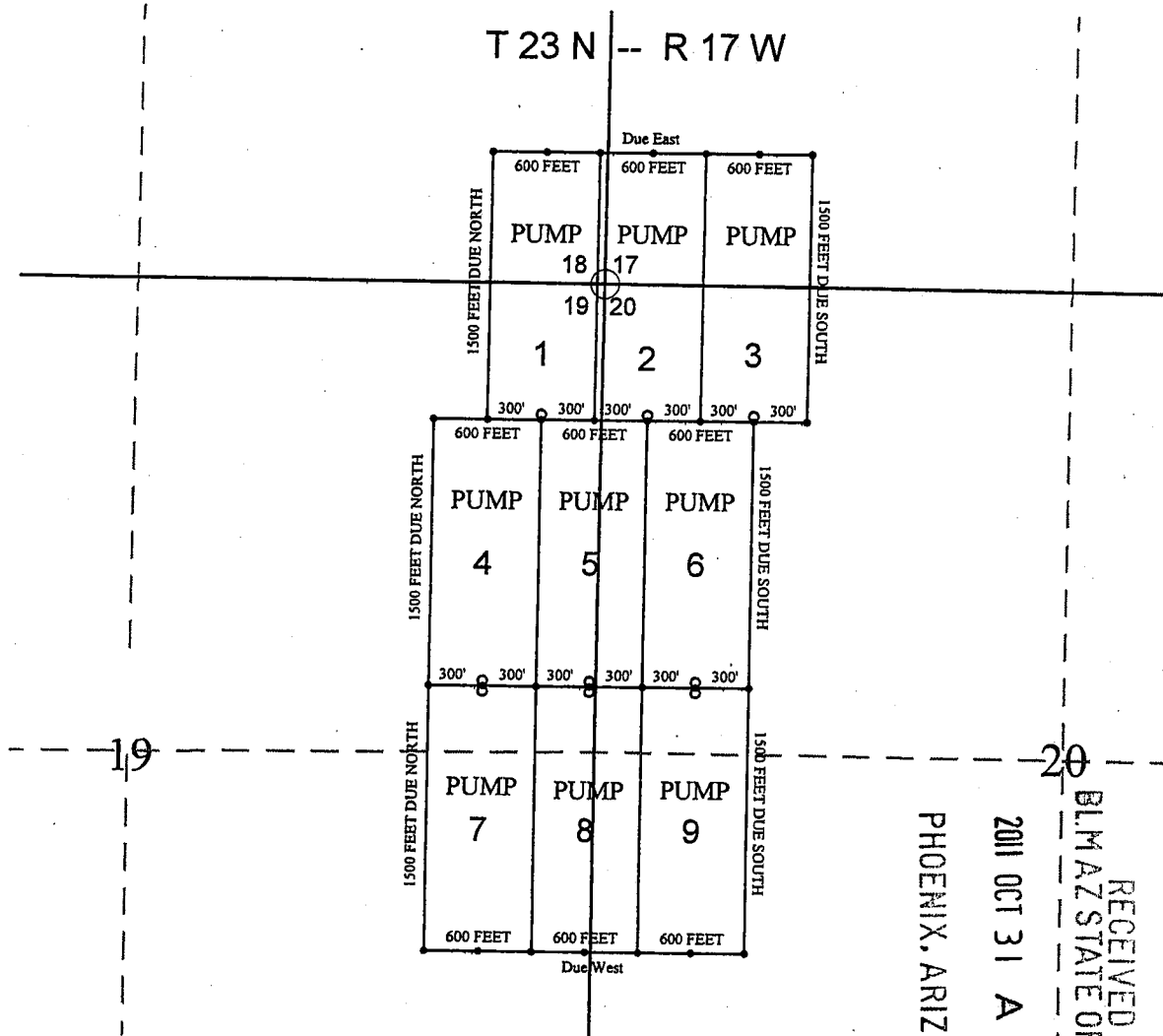
By   
Edward Devenyns, Agent

RECEIVED  
BLM AZ STATE OFFICE  
2011 OCT 31 A 7:47  
PHOENIX, ARIZONA

AMC411880



# PUMP 4 LODE CLAIM LOCATION MAP



AMC 411880

RECEIVED  
BLM ARIZONA STATE OFFICE  
2011 OCT 31 A 7:47  
PHOENIX, ARIZONA

● Corner Posts    ○ Location Monuments    Scale: 1" = 1000'

1. The above map depicts the **PUMP 4** Lode Claim, which is located in the NE 1/4 Section 19, Township 23 North, Range 17 West, Gila and Salt River Base and Meridian, Mohave County, Arizona, Mineral Park Mining District.
2. The **northeast corner of the claim** is 965 feet south and 5400 feet east from the northeast corner of Section 24, Township 23 North, Range 18 West.
3. The type of corner and location monuments used are wood 2"x2"x60" posts and metal tags with location information written thereon.
4. The bearings and distances in degrees and feet between claim corners are as depicted on the above map.

FEE# 2013031319

OFFICIAL RECORDS  
OF MOHAVE COUNTY  
CAROL MEIER,  
COUNTY RECORDER



06/13/2013 02:55 PM Fee: \$10.00

PAGE: 1 of 1

Recorded at the request of  
and when recorded return to:  
Mineral Park Inc.  
8275 N. Mineral Park Road  
Golden Valley, AZ 86413

The undersigned affirms that this document does not  
contain the personal information of any person.


**Amendment of Location Notice  
Of Lode Mining Claim  
(Pump 5 Mining Claim AMC No. 411881)**

This Amendment is an amendment of the Location Notice for Lode Mining Claim for the Pump 5 mining claim. The original Location Notice was dated October 1, 2011 and was recorded in the Office of the Recorder of Mohave County, Arizona, on October 27, 2011, Document No.2011054951. The Location Notice is amended and supplemented to correct the description of the claim. Line 1 of the second paragraph of the original Location Notice described the claim as being 300 feet in width. The width of the claim is 600 feet. The Location Notice is amended and restated to state that the width of the claim is 600 feet.

The execution, filing and recording of this Amendment is made in accordance with Arizona Revised Statute 27-202 and 43 CFR 3833.20 - 22 solely for the purpose of correcting the description of the mining claim in the original Location Notice.

Dated June 13, 2013.

Mineral Park Inc.

  
By Edward L. Devenyns, Agent

RECEIVED  
BLMAZ STATE OFFICE  
2013 JUN 17 A 11:30  
PHOENIX, ARIZONA

AMC 411881

Original map depicts  
600' width

ENTERED  
SEP 25 2013  
BY: RE



**FEE# 2011054951**

OFFICIAL RECORDS  
OF MOHAVE COUNTY  
CAROL MEIER,  
COUNTY RECORDER



10/27/2011 03:33 PM Fee: \$14.00

PAGE: 1 of 2

Recorded at the request of  
and when recorded return to:  
Mineral Park Inc.  
8275 North Mineral Park Road  
Golden Valley, AZ 86413

**Location Notice**


Mineral Park Inc., a Delaware corporation, whose address is 8275 North Mineral Park Road, Golden Valley, Arizona 86413, has located the **Pump 5** unpatented lode mining claim.

The claim is 1500 feet long and 300 feet wide, 1490 feet are claimed in a north direction from the location monument on which this Location Notice is posted and 10 feet are claimed in a south direction from the location monument, together with 300 feet on each side of the location monument and the center line of the claim. The general course of this claim is north/south.

The claim is situated in the NE quarter(s) of Section 19, NW quarter(s) of Section 20, Township 23 North, Range 17 West, Gila and Salt River B. & M., Mohave County, Arizona. The northeast corner is 965 feet south and 6000 feet east of the northeast corner of Section 24, Township 23 North, Range 18 West.

The date of location is October 1, 2011.

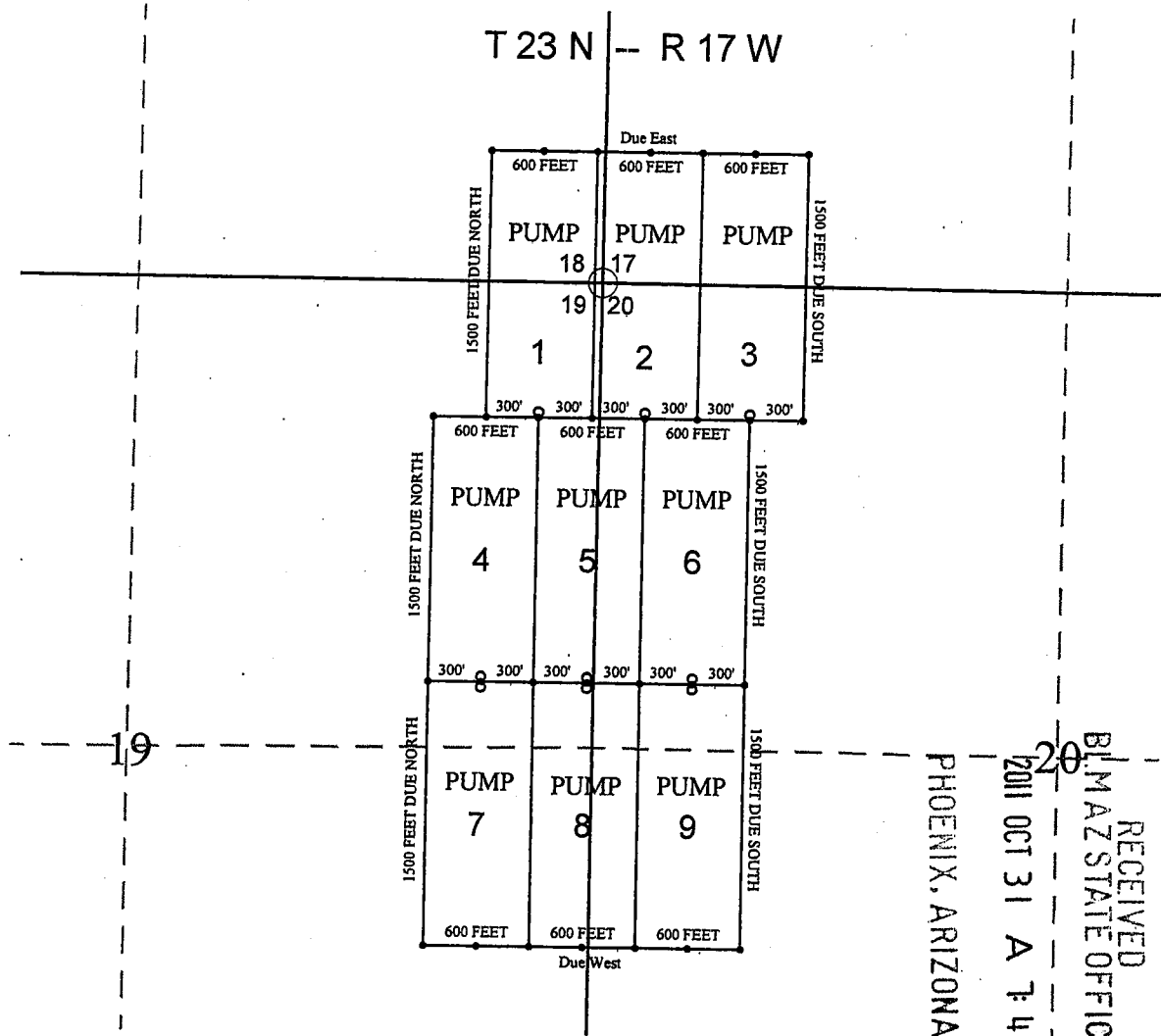
Mineral Park Inc.

By   
Edward Devenyns, Agent

RECEIVED  
BLM AZ STATE OFFICE  
2011 OCT 31 A 7:47  
PHOENIX, ARIZONA

AMC411881

# PUMP 5 LODGE CLAIM LOCATION MAP



AMC 411881

● Corner Posts    ○ Location Monuments    Scale: 1"=1000'

1. The above map depicts the **PUMP 5** Lode Claim, which is located in the NE 1/4 Sec. 19 & NW 1/4 Sec.20 Township 23 North, Range 17 West, Gila and Salt River Base and Meridian, Mohave County, Arizona, Mineral Park Mining District.
2. The **northeast corner of the claim** is 965 feet south and 6000 feet east from the northeast corner of Section 24, Township 23 North, Range 18 West.
3. The type of corner and location monuments used are wood 2"x2"x60" posts and metal tags with location information written thereon.
4. The bearings and distances in degrees and feet between claim corners are as depicted on the above map.

FEE# 2013031320

OFFICIAL RECORDS  
OF MOHAVE COUNTY  
CAROL MEIER,  
COUNTY RECORDER



06/13/2013 02:55 PM Fee: \$10.00

PAGE: 1 of 1

Recorded at the request of  
and when recorded return to:  
Mineral Park Inc.  
8275 N. Mineral Park Road  
Golden Valley, AZ 86413


The undersigned affirms that this document does not  
contain the personal information of any person.

**Amendment of Location Notice  
Of Lode Mining Claim  
(Pump 6 Mining Claim AMC No. 411882)**

This Amendment is an amendment of the Location Notice for Lode Mining Claim for the Pump 6 mining claim. The original Location Notice was dated October 1, 2011 and was recorded in the Office of the Recorder of Mohave County, Arizona, on October 27, 2011, Document No.2011054952. The Location Notice is amended and supplemented to correct the description of the claim. Line 1 of the second paragraph of the original Location Notice described the claim as being 300 feet in width. The width of the claim is 600 feet. The Location Notice is amended and restated to state that the width of the claim is 600 feet.

The execution, filing and recording of this Amendment is made in accordance with Arizona Revised Statute 27-202 and 43 CFR 3833.20 - 22 solely for the purpose of correcting the description of the mining claim in the original Location Notice.

Dated June 13, 2013.

Mineral Park Inc.  
  
By Edward L. Devenyns, Agent

RECEIVED  
BLM AZ STATE OFFICE  
2013 JUN 17 A 11:30  
PHOENIX, ARIZONA

AMC411882

Original map depicts  
600' width

ENTERED  
SEP 25 2013  
BY: 



**FEE# 2011054952**

OFFICIAL RECORDS  
OF MOHAVE COUNTY  
CAROL MEIER,  
COUNTY RECORDER



10/27/2011 03:33 PM Fee: \$14.00

PAGE: 1 of 2

Recorded at the request of  
and when recorded return to:  
Mineral Park Inc.  
8275 North Mineral Park Road  
Golden Valley, AZ 86413

**Location Notice**

Mineral Park Inc., a Delaware corporation, whose address is 8275 North Mineral Park Road, Golden Valley, Arizona 86413, has located the **Pump 6** unpatented lode mining claim.

The claim is 1500 feet long and 300 feet wide, 1490 feet are claimed in a north direction from the location monument on which this Location Notice is posted and 10 feet are claimed in a south direction from the location monument, together with 300 feet on each side of the location monument and the center line of the claim. The general course of this claim is north/south.

The claim is situated in the NW quarter(s) of Section 20, Township 23 North, Range 17 West, Gila and Salt River B. & M., Mohave County, Arizona. The northeast corner is 965 feet south and 6600 feet east of the northeast corner of Section 24, Township 23 North, Range 18 West.

The date of location is October 1, 2011.

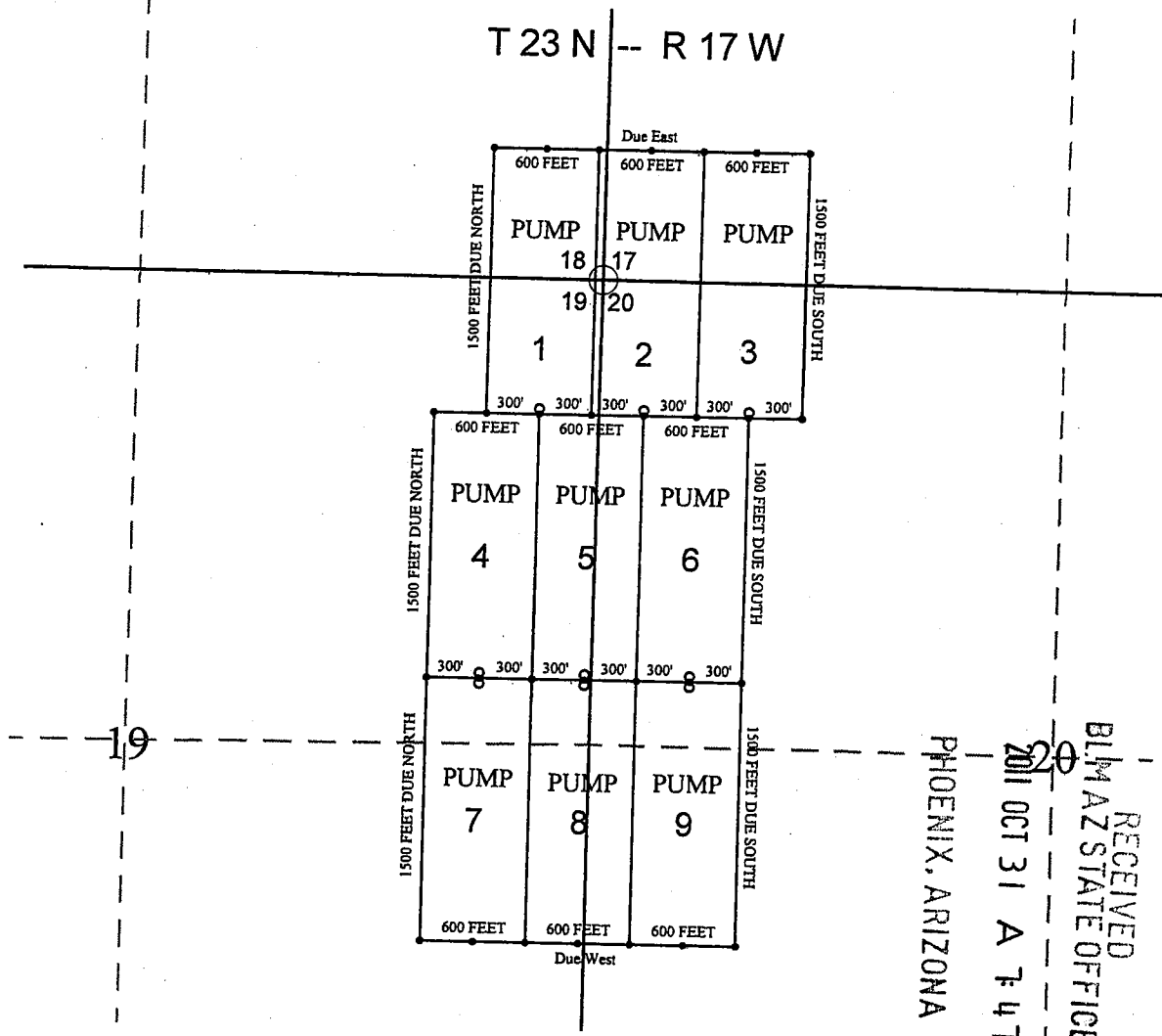
Mineral Park Inc.

By   
Edward Devenyns, Agent

RECEIVED  
BLM AZ STATE OFFICE  
2011 OCT 31 A 7:47  
PHOENIX, ARIZONA

AMC411882

PUMP 6 LODE CLAIM LOCATION MAP



AMC411882

RECEIVED  
BLM AZ STATE OFFICE  
2011 OCT 31 A 7:47  
PHOENIX, ARIZONA

● Corner Posts    ○ Location Monuments    Scale: 1"=1000'



1. The above map depicts the **PUMP 6** Lode Claim, which is located in the NW 1/4 Sec.20 Township 23 North, Range 17 West, Gila and Salt River Base and Meridian, Mohave County, Arizona, Mineral Park Mining District.
2. The **northeast corner of the claim** is 965 feet south and 6600 feet east from the northeast corner of Section 24, Township 23 North, Range 18 West.
3. The type of corner and location monuments used are wood 2"x2"x60" posts and metal tags with location information written thereon.
4. The bearings and distances in degrees and feet between claim corners are as depicted on the above map.

FEE# 2013031321

OFFICIAL RECORDS  
OF MOHAVE COUNTY  
CAROL MEIER,  
COUNTY RECORDER



06/13/2013 02:55 PM Fee: \$10.00

PAGE: 1 of 1

Recorded at the request of  
and when recorded return to:  
Mineral Park Inc.  
8275 N. Mineral Park Road  
Golden Valley, AZ 86413

The undersigned affirms that this document does not  
contain the personal information of any person.

**Amendment of Location Notice  
Of Lode Mining Claim  
(Pump 7 Mining Claim AMC No. 411883)**

This Amendment is an amendment of the Location Notice for Lode Mining Claim for the Pump 7 mining claim. The original Location Notice was dated October 1, 2011 and was recorded in the Office of the Recorder of Mohave County, Arizona, on October 27, 2011, Document No.2011054953. The Location Notice is amended and supplemented to correct the description of the claim. Line 1 of the second paragraph of the original Location Notice described the claim as being 300 feet in width. The width of the claim is 600 feet. The Location Notice is amended and restated to state that the width of the claim is 600 feet.

The execution, filing and recording of this Amendment is made in accordance with Arizona Revised Statute 27-202 and 43 CFR 3833.20 – 22 solely for the purpose of correcting the description of the mining claim in the original Location Notice.

Dated June 13, 2013.

Mineral Park Inc.

By Edward L. Devenyns, Agent

RECEIVED  
BLM AZ STATE OFFICE  
2013 JUN 17 A 11:30  
PHOENIX, ARIZONA

*Original map depicts  
600' width*

ENTERED  
SEP 25 2013  
BY: RE

AMC 411883





FEE# 2011054953

OFFICIAL RECORDS  
OF MOHAVE COUNTY  
CAROL MEIER,  
COUNTY RECORDER



10/27/2011 03:33 PM Fee: \$14.00

PAGE: 1 of 2

Recorded at the request of  
and when recorded return to:  
Mineral Park Inc.  
8275 North Mineral Park Road  
Golden Valley, AZ 86413

**Location Notice**


Mineral Park Inc., a Delaware corporation, whose address is 8275 North Mineral Park Road, Golden Valley, Arizona 86413, has located the **Pump 7** unpatented lode mining claim.

The claim is 1500 feet long and 300 feet wide, 10 feet are claimed in a north direction from the location monument on which this Location Notice is posted and 1490 feet are claimed in a south direction from the location monument, together with 300 feet on each side of the location monument and the center line of the claim. The general course of this claim is north/south.

The claim is situated in the NE & SE quarter(s) of Section 19, Township 23 North, Range 17 West, Gila and Salt River B. & M., Mohave County, Arizona. The northeast corner is 2465 feet south and 5400 feet east of the northeast corner of Section 24, Township 23 North, Range 18 West.

The date of location is October 1, 2011.

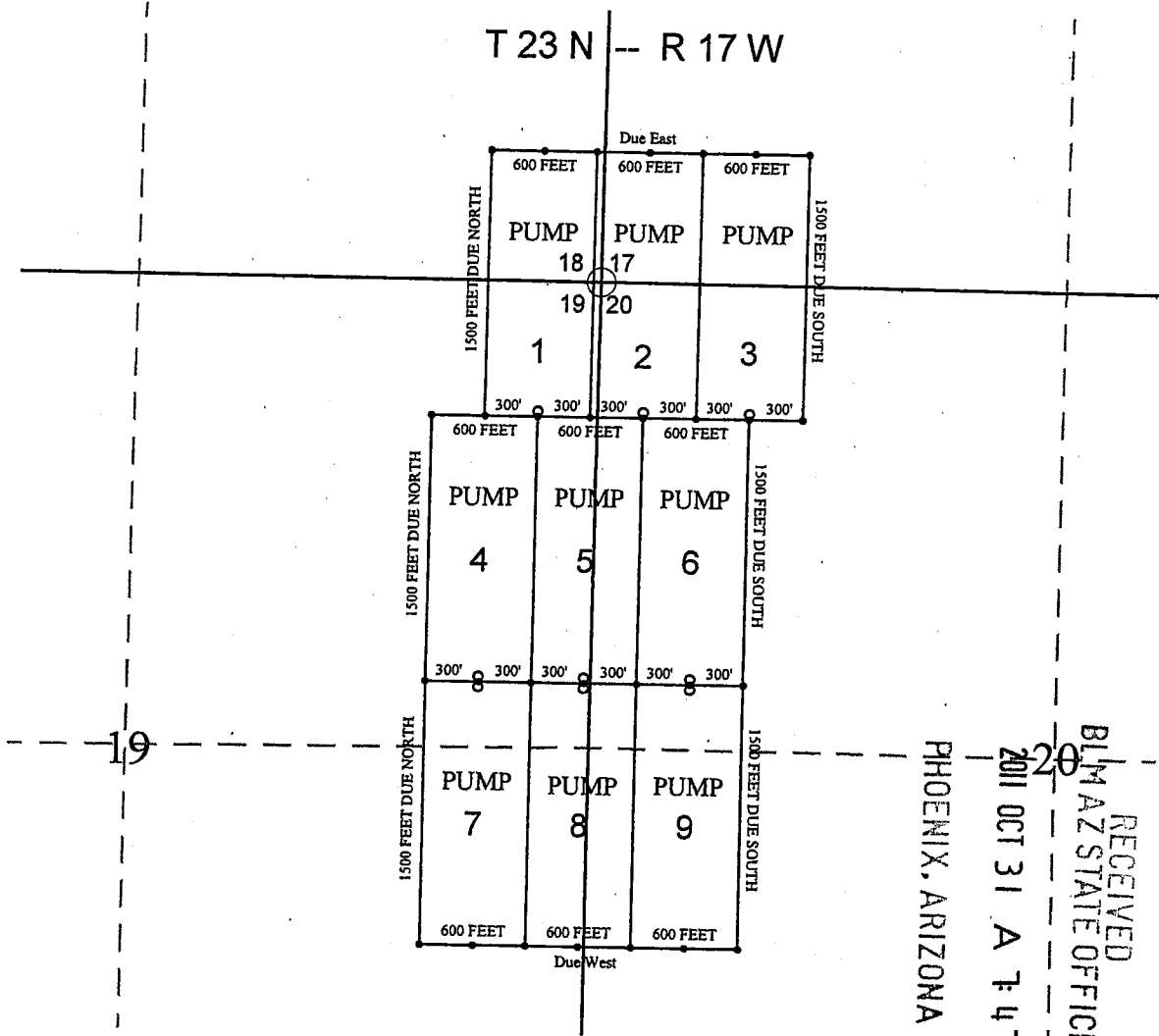
Mineral Park Inc.

By   
Edward Devenyns, Agent

RECEIVED  
BLM AZ STATE OFFICE  
2011 OCT 31 A 7:47  
PHOENIX, ARIZONA

AMC 411883

# PUMP 7 LODE CLAIM LOCATION MAP



ANCL 11883

● Corner Posts      ○ Location Monuments      Scale: 1"=1000'



1. The above map depicts the **PUMP 7** Lode Claim, which is located in the NE 1/4 Sec. 19 & SE 1/4 Sec.19 Township 23 North, Range 17 West, Gila and Salt River Base and Meridian, Mohave County, Arizona, Mineral Park Mining District.
2. The **northeast corner of the claim** is 2465 feet south and 5400 feet east from the northeast corner of Section 24, Township 23 North, Range 18 West.
3. The type of corner and location monuments used are wood 2"x2"x60" posts and metal tags with location information written thereon.
4. The bearings and distances in degrees and feet between claim corners are as depicted on the above map.

FEE# 2013031322

OFFICIAL RECORDS  
OF MOHAVE COUNTY  
CAROL MEIER,  
COUNTY RECORDER



06/13/2013 02:55 PM Fee: \$10.00

PAGE: 1 of 1

Recorded at the request of  
and when recorded return to:  
Mineral Park Inc.  
8275 N. Mineral Park Road  
Golden Valley, AZ 86413

The undersigned affirms that this document does not  
contain the personal information of any person.


**Amendment of Location Notice  
Of Lode Mining Claim  
(Pump 8 Mining Claim AMC No. 411884)**

This Amendment is an amendment of the Location Notice for Lode Mining Claim for the Pump 8 mining claim. The original Location Notice was dated October 1, 2011 and was recorded in the Office of the Recorder of Mohave County, Arizona, on October 27, 2011, Document No.2011054954. The Location Notice is amended and supplemented to correct the description of the claim. Line 1 of the second paragraph of the original Location Notice described the claim as being 300 feet in width. The width of the claim is 600 feet. The Location Notice is amended and restated to state that the width of the claim is 600 feet.

The execution, filing and recording of this Amendment is made in accordance with Arizona Revised Statute 27-202 and 43 CFR 3833.20 - 22 solely for the purpose of correcting the description of the mining claim in the original Location Notice.

Dated June 13, 2013.

Mineral Park Inc.

  
By Edward L. Devenyns, Agent

RECEIVED  
BLM AZ STATE OFFICE  
2013 JUN 17 A 11:30  
PHOENIX, ARIZONA

AMC 411884

ENTERED  
SEP 25 2013  
BY: RE

Original map depicts  
600' width

June 6, 2012

In Reply Refer To:  
3800 (9310) RE  
AMC411874

CERTIFIED MAIL - RETURN RECEIPT REQUESTED No. 7012 1010 0002 1731 7852

DECISION

Mineral Park Inc.	:	This Decision Affects Those Claims
8725 N. Mineral Park Rd	:	Shown in the Block Below.
Golden Valley, AZ 86413-8783	:	

---

AMC411888, AMC411890, AMC411892, AMC411894  
Tail 1, Tail 3, Tail 5, Tail 7

---

Mining Claim(s) Declared Null and Void Ab Initio

Pursuant to Title 43 Code of Federal Regulations (CFR) 3832.1, this office received your notice(s) of location for recording mining claims. In accordance with 43 CFR 3833.91, the claim(s) listed above is/are hereby declared null and void ab initio for the reason indicated below. A copy of the Master Title Plat is enclosed for your convenience, if applicable.

The claims are located on land that is not open to location. The surface was reconveyed to the U.S. but the subsurface was retained by the grantor.

This decision does not relieve you of the liability for reclamation of all areas disturbed by your activities on land encompassed by your mining claim(s) and/or site(s). After you complete the reclamation, you must notify the authorized officer of the appropriate surface managing agency so that the authorized officer may conduct a final site inspection and determine whether you may be released from liability. If you fail to reclaim the land to the satisfaction of the authorized officer, the surface management agency may cite you for noncompliance under its surface management regulations.

**SENDER: COMPLETE THIS SECTION**

- Complete items 1, 2, and 3. Also complete item 4 if Restricted Delivery is desired.
- Print your name and address on the reverse so that we can return the card to you.
- Attach this card to the back of the mailpiece, or on the front if space permits.

1. Article Addressed to:

Mineral Park Inc.  
 8725 N. Mineral Park Rd  
 Golden Valley, AZ 86413-8783  
 9310 RE AMC411874

2. Article Number

(Transfer from service label)

7012 1010 0002 1731 7852

**COMPLETE THIS SECTION ON DELIVERY**

A. Signature

x *Alma A Arce* Agent Addressee

B. Received by (Printed Name)

*Alma A Arce*

C. Date of Delivery

*6-12-12*

D. Is delivery address different from item 1?

 Yes

If YES, enter delivery address below:

 No

3. Service Type

 Certified Mail Express Mail Registered Return Receipt for Merchandise Insured Mail C.O.D.

4. Restricted Delivery? (Extra Fee)

 Yes

UNITED STATES POSTAL SERVICE




First-Class Mail  
Postage & Fees Paid  
USPS  
Permit No. G-10

12 JUN 2012 PM 3:1

- Sender: Please print your name, address, and ZIP+4 in this box •

RECEIVED  
BLM AZ STATE OFFICE  
2012 JUN 14 PM 1:51  
PHOENIX, ARIZONA

BUREAU OF LAND MANAGEMENT  
ARIZONA STATE OFFICE  
ONE NORTH CENTRAL AVENUE  
SUITE 800  
PHOENIX, AZ 85004-2203





FEE# 2011054954

OFFICIAL RECORDS  
OF MOHAVE COUNTY  
CAROL MEIER,  
COUNTY RECORDER



10/27/2011 03:33 PM Fee: \$14.00

PAGE: 1 of 2

Recorded at the request of  
and when recorded return to:  
Mineral Park Inc.  
8275 North Mineral Park Road  
Golden Valley, AZ 86413

**Location Notice**


Mineral Park Inc., a Delaware corporation, whose address is 8275 North Mineral Park Road, Golden Valley, Arizona 86413, has located the **Pump 8** unpatented lode mining claim.

The claim is 1500 feet long and 300 feet wide, 10 feet are claimed in a north direction from the location monument on which this Location Notice is posted and 1490 feet are claimed in a south direction from the location monument, together with 300 feet on each side of the location monument and the center line of the claim. The general course of this claim is north/south.

The claim is situated in the NE & SE quarter(s) of Section 19, NW & SW quarter(s) of Section 20, Township 23 North, Range 17 West, Gila and Salt River B. & M., Mohave County, Arizona. The northeast corner is 2465 feet south and 6000 feet east of the northeast corner of Section 24, Township 23 North, Range 18 West.

The date of location is October 1, 2011.

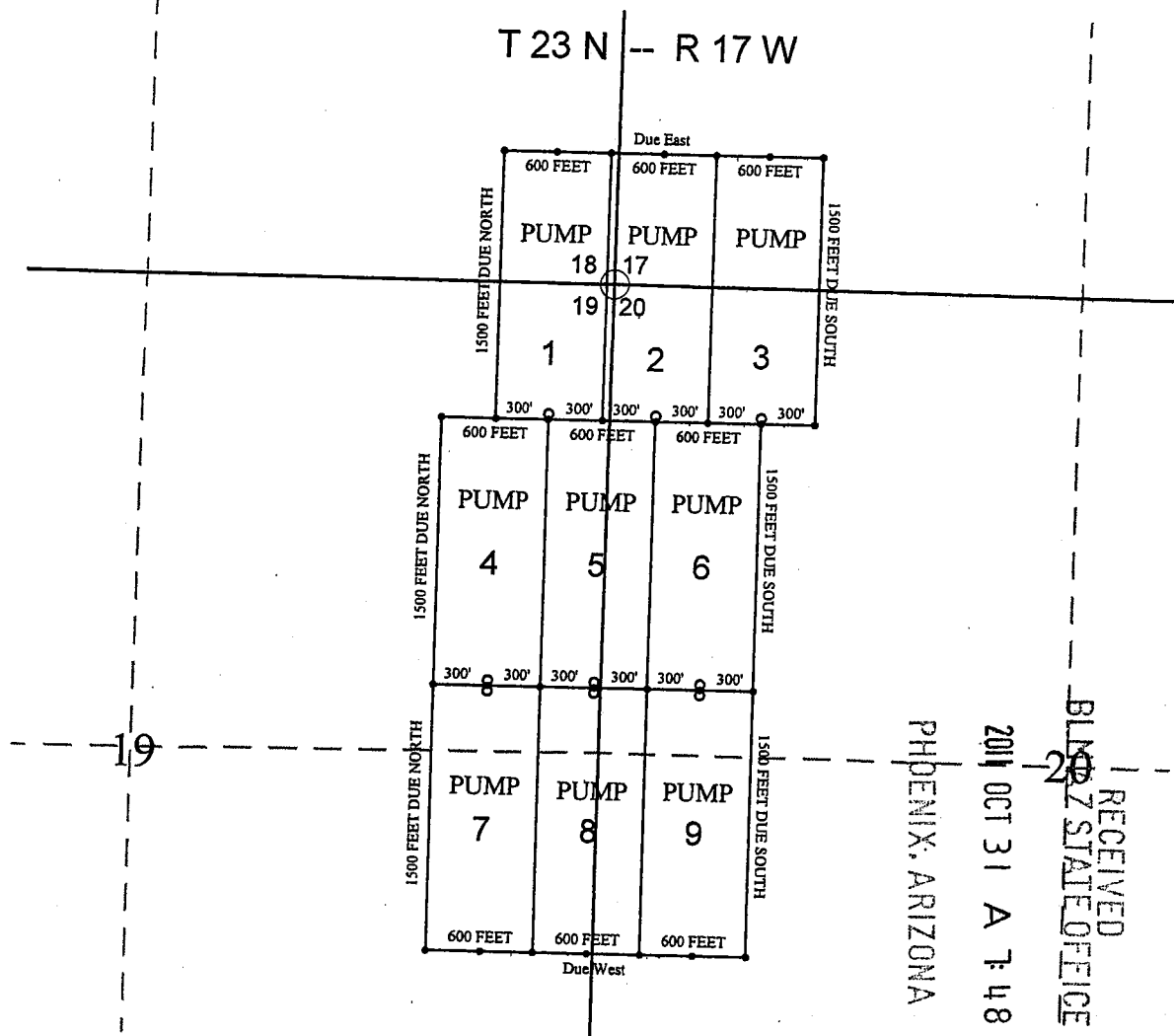
Mineral Park Inc.

By   
Edward Devenyns, Agent

RECEIVED  
BLM AZ STATE OFFICE  
2011 OCT 31 A 7:48  
PHOENIX, ARIZONA

AMC411884

# PUMP 8 LODE CLAIM LOCATION MAP



AHC411884

RECEIVED  
BLIND STATE OFFICE  
2011 OCT 31 A 7:48  
PHOENIX, ARIZONA

● Corner Posts      ○ Location Monuments      Scale: 1"=1000'

1. The above map depicts the **PUMP 8** Lode Claim, which is located in the NE 1/4 Sec. 19, SE 1/4 Sec. 19, NW 1/4 Sec. 20 & SW 1/4 Sec. 20 Township 23 North, Range 17 West, Gila and Salt River Base and Meridian, Mohave County, Arizona, Mineral Park Mining District.
2. The **northeast corner of the claim** is 2465 feet south and 6000 feet east from the northeast corner of Section 24, Township 23 North, Range 18 West.
3. The type of corner and location monuments used are wood 2"x2"x60" posts and metal tags with location information written thereon.
4. The bearings and distances in degrees and feet between claim corners are as depicted on the above map.



FEE# 2013031323

OFFICIAL RECORDS  
OF MOHAVE COUNTY  
CAROL MEIER,  
COUNTY RECORDER



06/13/2013 02:55 PM Fee: \$10.00

PAGE: 1 of 1

Recorded at the request of  
and when recorded return to:  
Mineral Park Inc.  
8275 N. Mineral Park Road  
Golden Valley, AZ 86413

The undersigned affirms that this document does not  
contain the personal information of any person.


**Amendment of Location Notice  
Of Lode Mining Claim  
(Pump 9 Mining Claim AMC No. 411885)**

This Amendment is an amendment of the Location Notice for Lode Mining Claim for the Pump 9 mining claim. The original Location Notice was dated October 1; 2011 and was recorded in the Office of the Recorder of Mohave County, Arizona, on October 27, 2011, Document No.2011054955. The Location Notice is amended and supplemented to correct the description of the claim. Line 1 of the second paragraph of the original Location Notice described the claim as being 300 feet in width. The width of the claim is 600 feet. The Location Notice is amended and restated to state that the width of the claim is 600 feet.

The execution, filing and recording of this Amendment is made in accordance with Arizona Revised Statute 27-202 and 43 CFR 3833.20 - 22 solely for the purpose of correcting the description of the mining claim in the original Location Notice.

Dated June 13, 2013.

Mineral Park Inc.

  
By Edward L. Devenyns, Agent

RECEIVED  
BLM AZ STATE OFFICE  
2013 JUN 17 A 11:30  
PHOENIX, ARIZONA

AMC 411885

ENTERED  
SEP 25 2013  
BY: RE

Original map depicts  
600' width



**FEE# 2011054955**

OFFICIAL RECORDS  
OF MOHAVE COUNTY  
CAROL MEIER,  
COUNTY RECORDER



10/27/2011 03:33 PM Fee: \$14.00

PAGE: 1 of 2

Recorded at the request of  
and when recorded return to:  
Mineral Park Inc.  
8275 North Mineral Park Road  
Golden Valley, AZ 86413

**Location Notice**


Mineral Park Inc., a Delaware corporation, whose address is 8275 North Mineral Park Road, Golden Valley, Arizona 86413, has located the **Pump 9** unpatented lode mining claim.

The claim is 1500 feet long and 300 feet wide, 30 feet are claimed in a north direction from the location monument on which this Location Notice is posted and 1470 feet are claimed in a south direction from the location monument, together with 300 feet on each side of the location monument and the center line of the claim. The general course of this claim is north/south.

The claim is situated in the NW & SW quarter(s) of Section 20, Township 23 North, Range 17 West, Gila and Salt River B. & M., Mohave County, Arizona. The northeast corner is 2465 feet south and 6600 feet east of the northeast corner of Section 24, Township 23 North, Range 18 West.

The date of location is October 1, 2011.

Mineral Park Inc.

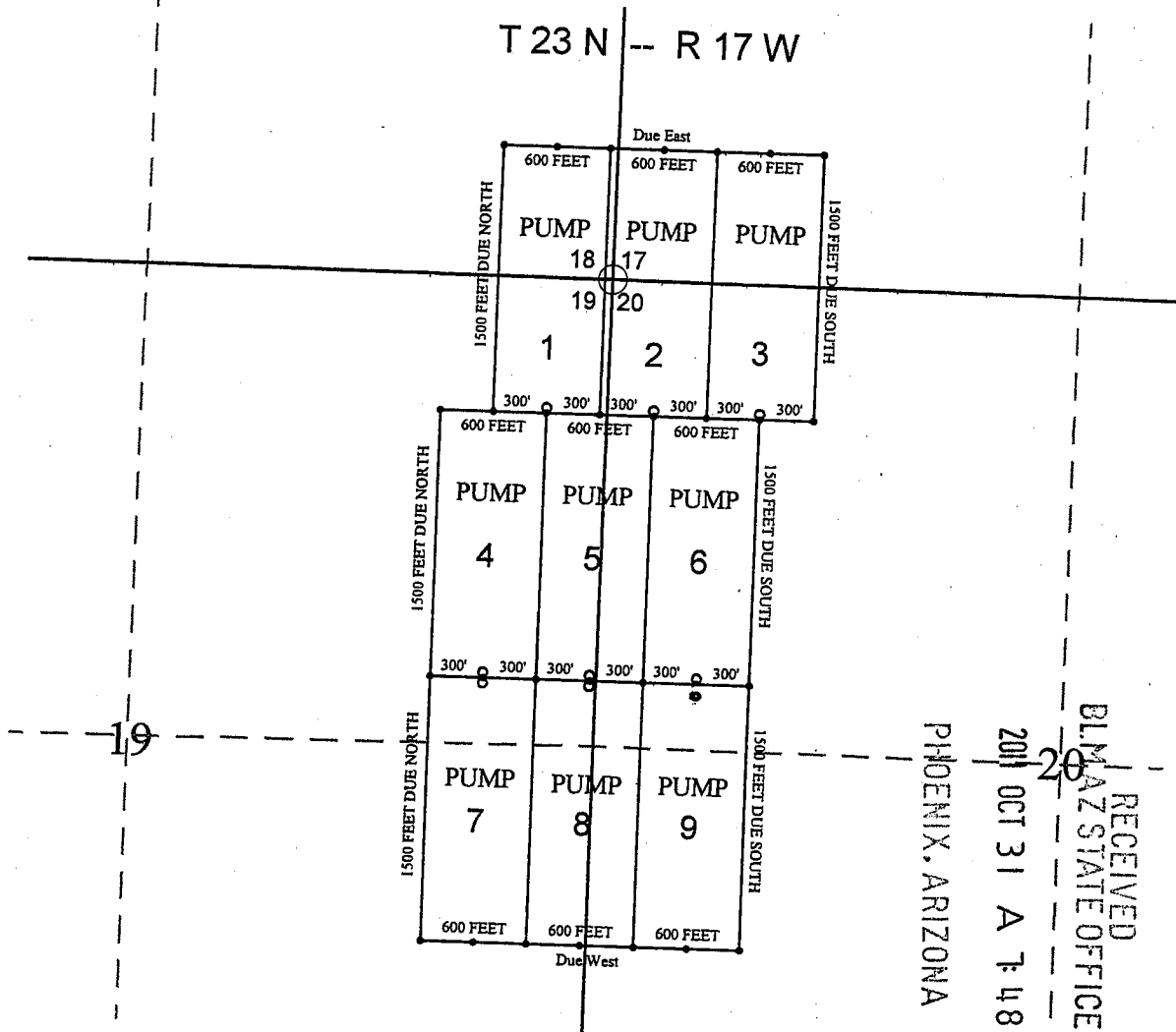
By   
Edward Devenyns, Agent

RECEIVED  
BLM AZ STATE OFFICE  
2011 OCT 31 A 7:48  
PHOENIX, ARIZONA

AMC411885

# PUMP 9 LODE CLAIM LOCATION MAP

T 23 N -- R 17 W



● Corner Posts    ○ Location Monuments    Scale: 1"=1000'



1. The above map depicts the **PUMP 9** Lode Claim, which is located in the NW 1/4 Sec. 20 & SW 1/4 Sec. 20 Township 23 North, Range 17 West, Gila and Salt River Base and Meridian, Mohave County, Arizona, Mineral Park Mining District.
2. The **northeast corner of the claim** is 2465 feet south and 6600 feet east from the northeast corner of Section 24, Township 23 North, Range 18 West.
3. The type of corner and location monuments used are wood 2"x2"x60" posts and metal tags with location information written thereon.
4. The bearings and distances in degrees and feet between claim corners are as depicted on the above map.

FEE# 2013031313

OFFICIAL RECORDS  
OF MOHAVE COUNTY  
CAROL MEIER,  
COUNTY RECORDER



06/13/2013 02:55 PM Fee: \$10.00

PAGE: 1 of 1

Recorded at the request of  
and when recorded return to:  
Mineral Park Inc.  
8275 N. Mineral Park Road  
Golden Valley, AZ 86413

RECEIVED  
BLMAZ STATE OFFICE

2013 JUN 17 A 11:29  
PHOENIX, ARIZONA

The undersigned affirms that this document does not  
contain the personal information of any person.


**Amendment of Location Notice  
Of Lode Mining Claim  
(SAN 3 Mining Claim AMC No. 411886)**

This Amendment is an amendment of the Location Notice for Lode Mining Claim for the SAN 3 mining claim. The original Location Notice was dated September 30, 2011 and was recorded in the Office of the Recorder of Mohave County, Arizona, on October 27, 2011, Document No.2011054945. The Location Notice is amended and supplemented to correct the description of the claim. Line 1 of the second paragraph of the original Location Notice described the claim as being 300 feet in width. The width of the claim is 600 feet. The Location Notice is amended and restated to state that the width of the claim is 600 feet.

The execution, filing and recording of this Amendment is made in accordance with Arizona Revised Statute 27-202 and 43 CFR 3833.20 - 22 solely for the purpose of correcting the description of the mining claim in the original Location Notice.

Dated June 13, 2013.

Mineral Park Inc.

  
By Edward L. Devenyis, Agent

ENTERED  
SEP 25 2013  
BY: RE

AMC 411886

Original map depicts  
600' width



**FEE# 2011054945**

OFFICIAL RECORDS  
OF MOHAVE COUNTY  
CAROL MEIER,  
COUNTY RECORDER



10/27/2011 03:33 PM Fee: \$14.00

PAGE: 1 of 2

Recorded at the request of  
and when recorded return to:  
Mineral Park Inc.  
8275 North Mineral Park Road  
Golden Valley, AZ 86413

**Location Notice**


Mineral Park Inc., a Delaware corporation, whose address is 8275 North Mineral Park Road, Golden Valley, Arizona 86413, has located the SAN 3 unpatented lode mining claim.

The claim is 1500 feet long and 300 feet wide, 10 feet are claimed in an east direction from the location monument on which this Location Notice is posted and 1490 feet are claimed in a west direction from the location monument, together with 300 feet on each side of the location monument and the center line of the claim. The general course of this claim is east/west.

The claim is situated in the NE quarter(s) of Section 13, Township 23 North, Range 18 West, Gila and Salt River B. & M., Mohave County, Arizona. The northeast corner is 20781 feet north and 9070 feet east of the northwest corner of Section 2, Township 22 North, Range 18 West, Gila and Salt River Base and Meridian.

The date of location is September 30, 2011.

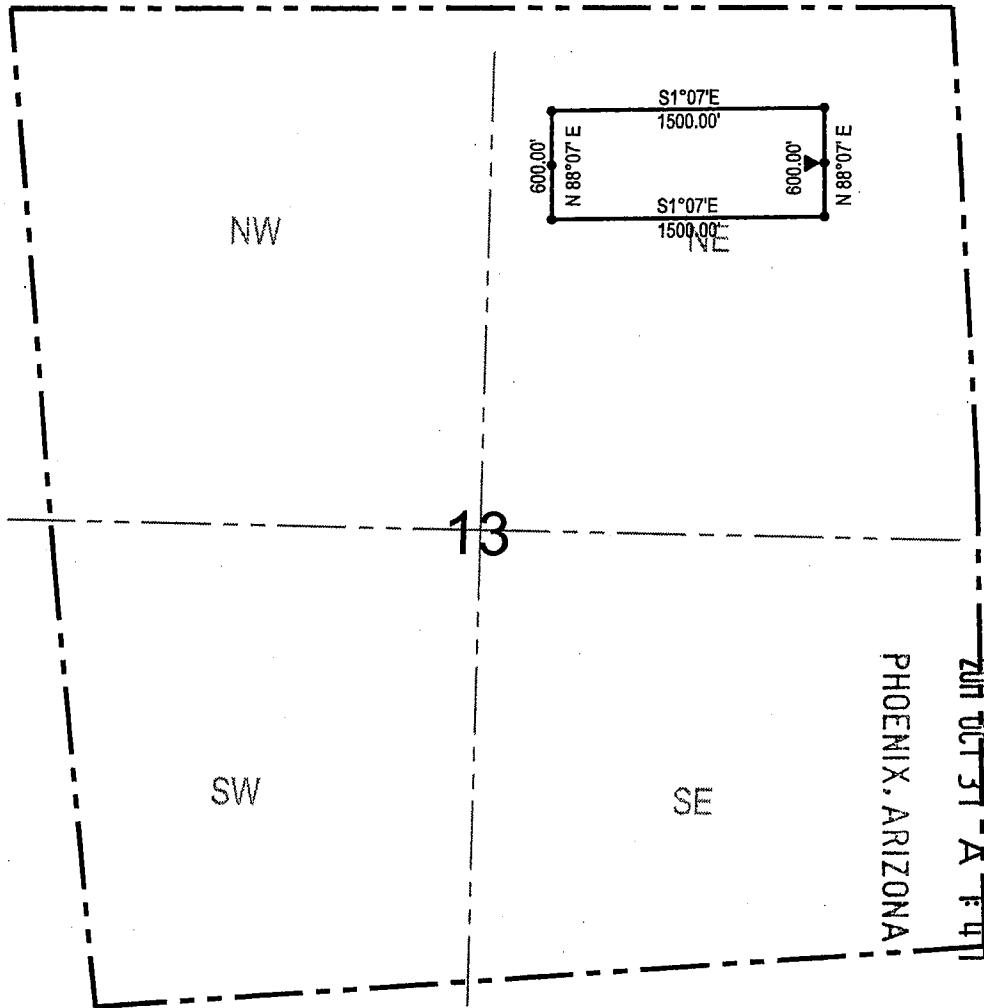
Mineral Park Inc.

By   
Edward Devenyns, Agent

RECEIVED  
BLM AZ STATE OFFICE  
2011 OCT 31 A 7:46  
PHOENIX, ARIZONA

AMC411886

# LODE CLAIM LOCATION MAP



RECEIVED  
BLM AZ STATE OFFICE

AN0411886

● Corner Posts    ▶ Location Monuments    Scale: 1"=1000'



1. The above map depicts the **SAN 3** Lode Claim, which is located in the NE 1/4 of Section 13, Township 23 North, Range 18 West, Gila and Salt River Base and Meridian, Mohave County, Arizona, Mineral Park Mining District.
2. The **northeast corner of the claim** is 20781 feet north and 9070 feet east of the northwest corner of Section 2, Township 22 North, Range 18 West.
3. The type of corner and location monuments used are wood 2"x2"x60" posts and metal tags with location information written thereon.
4. The bearings and distances in degrees and feet between claim corners are as depicted on the above map.

FEE# 2013031314

OFFICIAL RECORDS  
OF MOHAVE COUNTY  
CAROL MEIER,  
COUNTY RECORDER



06/13/2013 02:55 PM Fee: \$10.00

PAGE: 1 of 1

Recorded at the request of  
and when recorded return to:  
Mineral Park Inc.  
8275 N. Mineral Park Road  
Golden Valley, AZ 86413

The undersigned affirms that this document does not  
contain the personal information of any person.


**Amendment of Location Notice  
Of Lode Mining Claim  
(SAN 15 Mining Claim AMC No. 411887)**

This Amendment is an amendment of the Location Notice for Lode Mining Claim  
for the SAN 15 mining claim. The original Location Notice was dated September 30, 2011  
and was recorded in the Office of the Recorder of Mohave County, Arizona, on October 27,  
2011, Document No.2011054946. The Location Notice is amended and supplemented to  
correct the description of the claim. Line 1 of the second paragraph of the original Location  
Notice described the claim as being 300 feet in width. The width of the claim is 600 feet.  
The Location Notice is amended and restated to state that the width of the claim is 600 feet.

The execution, filing and recording of this Amendment is made in accordance with  
Arizona Revised Statute 27-202 and 43 CFR 3833.20 - 22 solely for the purpose of  
correcting the description of the mining claim in the original Location Notice.

Dated June 13, 2013.

Mineral Park Inc.

  
By Edward L. Devens, Agent

RECEIVED  
BLM AZ STATE OFFICE  
2013 JUN 17 A 11:28 AM  
PHOENIX, ARIZONA

ENTERED  
SEP 25 2013  
BY: RE

Original map depicts  
600' width

AMC 411887



**FEE# 2011054946**

OFFICIAL RECORDS  
OF MOHAVE COUNTY  
CAROL MEIER,  
COUNTY RECORDER



10/27/2011 03:33 PM Fee: \$14.00

PAGE: 1 of 2

Recorded at the request of  
and when recorded return to:  
Mineral Park Inc.  
8275 North Mineral Park Road  
Golden Valley, AZ 86413

**Location Notice**


Mineral Park Inc., a Delaware corporation, whose address is 8275 North Mineral Park Road, Golden Valley, Arizona 86413, has located the SAN 15 unpatented lode mining claim.

The claim is 1500 feet long and 300 feet wide, 1490 feet are claimed in a west direction from the location monument on which this Location Notice is posted and 10 feet are claimed in a east direction from the location monument, together with 300 feet on each side of the location monument and the center line of the claim. The general course of this claim is east/west.

The claim is situated in the SE quarter(s) of Section 13, Township 23 North, Range 18 West, Gila and Salt River B. & M., Mohave County, Arizona. The northeast corner is 18382 feet north and 9149 feet east of the northwest corner of Section 2, Township 22 North, Range 18 West, Gila and Salt River Base and Meridian.

The date of location is September 30, 2011.

Mineral Park Inc.

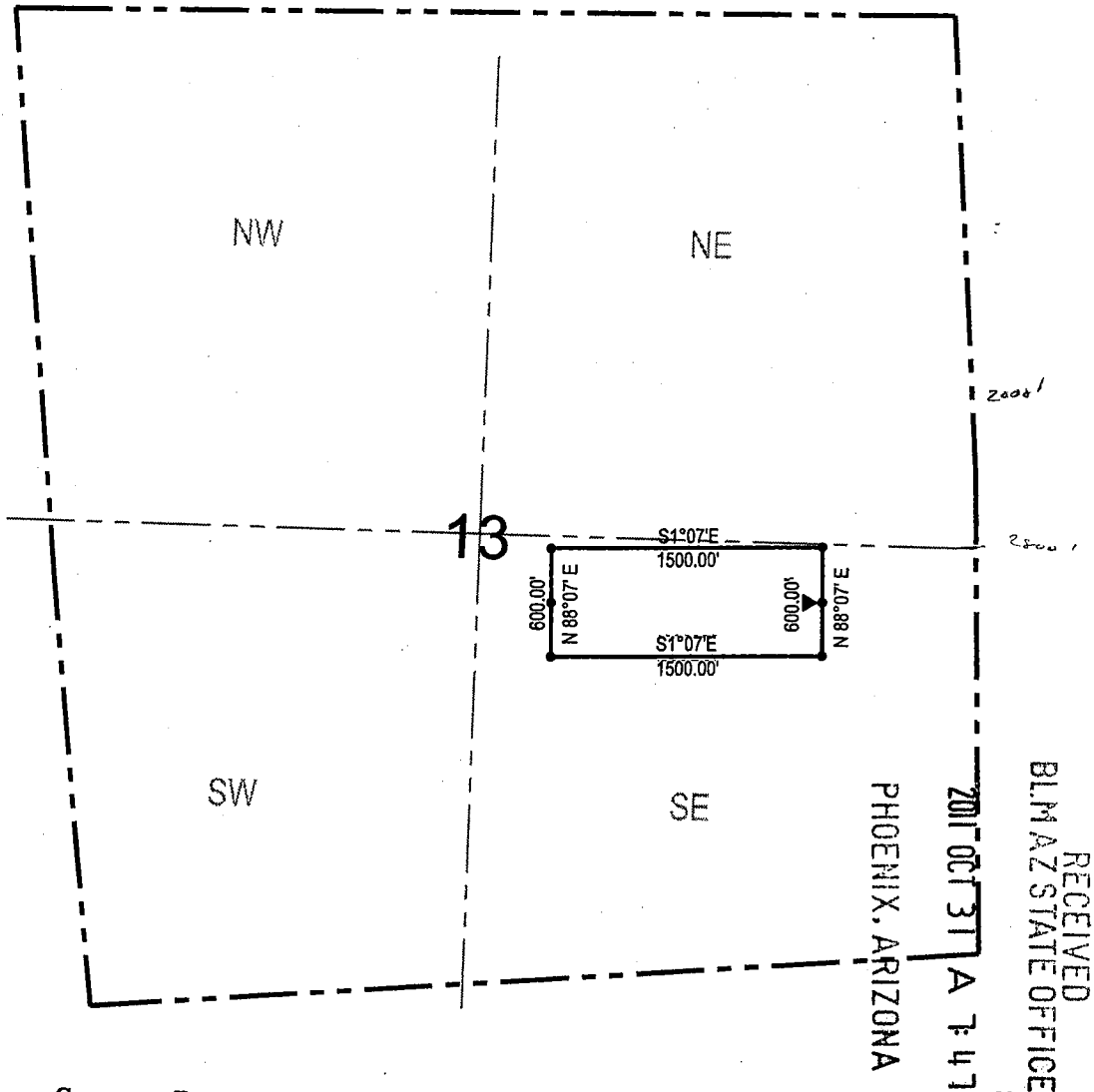
By   
Edward Devenyns, Agent

RECEIVED  
BLM AZ STATE OFFICE  
2011 OCT 31 A 7:47  
PHOENIX, ARIZONA

AMC411887



# LODE CLAIM LOCATION MAP



● Corner Posts    ▶ Location Monuments    Scale: 1"=1000'

1. The above map depicts the **SAN 15** Lode Claim, which is located in the SE 1/4 of Section 13, Township 23 North, Range 18 West, Gila and Salt River Base and Meridian, Mohave County, Arizona, Mineral Park Mining District.
2. The **northeast corner of the claim** is 18382 feet north and 9149 feet east of the northwest corner of Section 2, Township 22 North, Range 18 West.
3. The type of corner and location monuments used are wood 2"x2"x60" posts and metal tags with location information written thereon.
4. The bearings and distances in degrees and feet between claim corners are as depicted on the above map.

AMC 411887

RECEIVED  
BLM AZ STATE OFFICE  
2017 OCT 31 A 7:47  
PHOENIX, ARIZONA



**FEE# 2011054956**

OFFICIAL RECORDS  
OF MOHAVE COUNTY  
CAROL MEIER,  
COUNTY RECORDER



10/27/2011 03:33 PM Fee: \$14.00

PAGE: 1 of 2

Recorded at the request of  
and when recorded return to:  
Mineral Park Inc.  
8275 North Mineral Park Road  
Golden Valley, AZ 86413

**Location Notice**


Mineral Park Inc., a Delaware corporation, whose address is 8275 North Mineral Park Road, Golden Valley, Arizona 86413, has located the **Tail 1** unpatented lode mining claim.

The claim is 1500 feet long and 300 feet wide, 1490 feet are claimed in a west direction from the location monument on which this Location Notice is posted and 10 feet are claimed in an east direction from the location monument, together with 300 feet on each side of the location monument and the center line of the claim. The general course of this claim is east/west.

The claim is situated in the NW quarter(s) of Section 2, Township 22 North, Range 18 West, Gila and Salt River B. & M., Mohave County, Arizona. The northeast corner is 1500 feet east and 0 feet north of the northwest corner of Section 2, Township 22 North, Range 18 West, Gila and Salt River Base and Meridian.

The date of location is October 2, 2011.

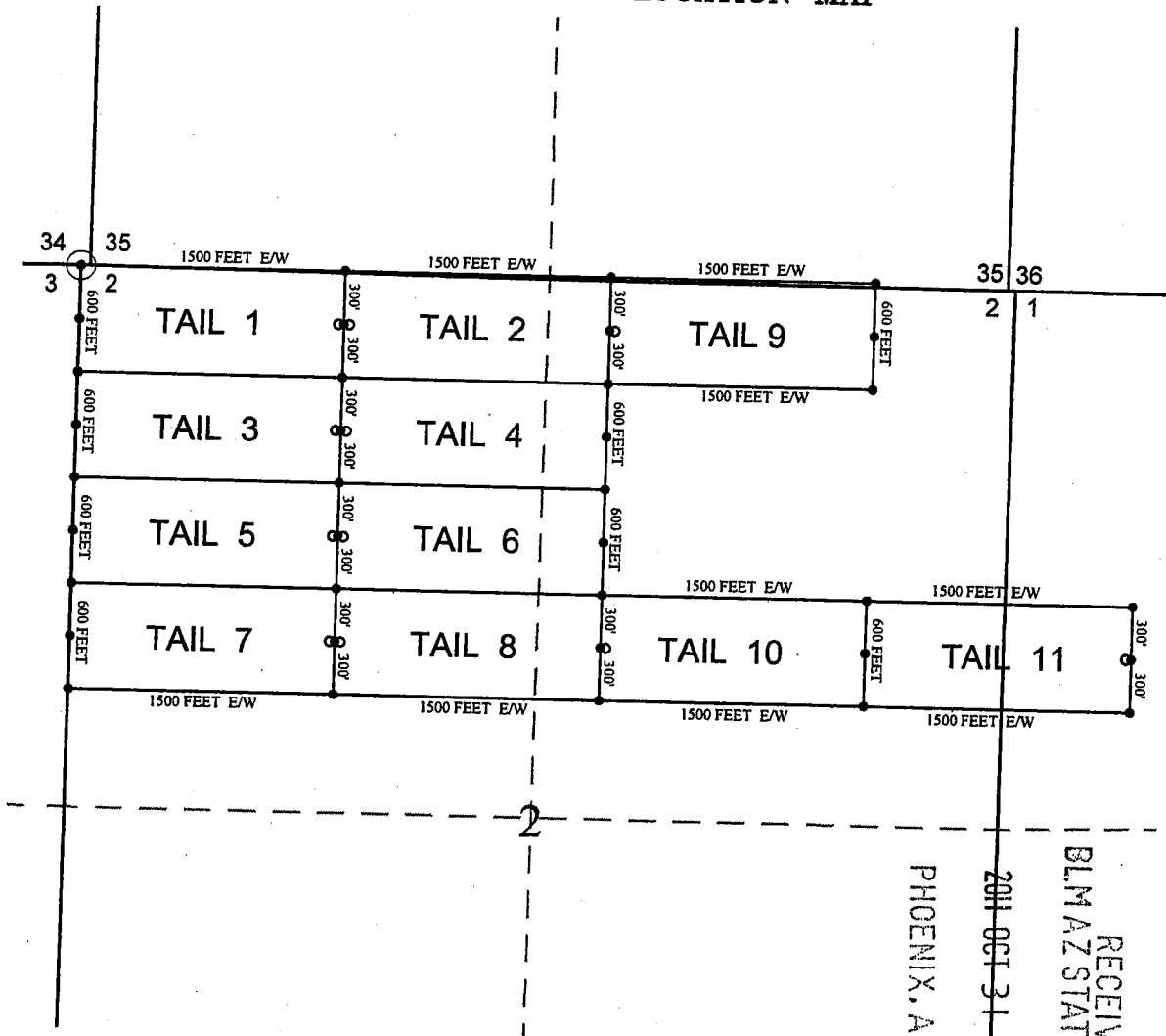
Mineral Park Inc.

By   
Edward Devenyns, Agent

AMC411888

RECEIVED  
BLMAZ STATE OFFICE  
2011 OCT 31 A 7:48  
PHOENIX, ARIZONA

# TAIL 1 LODE CLAIM LOCATION MAP



AMC411888

● Corner Posts    ○ Location Monuments    Scale 1" = 1000'

1. The above map depicts the TAIL - 1 Lode Claim, which is located in the NW 1/4, Sec. 2, Township 22 North, Range 18 West, Gila and Salt River Base and Meridian, Mohave County, Arizona, Mineral Park Mining District.
2. The **northeast corner of the claim** is 0 feet north and 1500 feet east from the northwest corner of Section 2, Township 22 North, Range 18 West.
3. The type of corner and location monuments used are wood 2"x2"x60" posts and metal tags with location information written thereon.
4. The bearings and distances in degrees and feet between claim corners are as depicted on the above map.



**FEE# 2011054957**

OFFICIAL RECORDS  
OF MOHAVE COUNTY  
CAROL MEIER,  
COUNTY RECORDER



10/27/2011 03:33 PM Fee: \$14.00

PAGE: 1 of 2

Recorded at the request of  
and when recorded return to:  
Mineral Park Inc.  
8275 North Mineral Park Road  
Golden Valley, AZ 86413

**Location Notice**


Mineral Park Inc., a Delaware corporation, whose address is 8275 North Mineral Park Road, Golden Valley, Arizona 86413, has located the **Tail 2** unpatented lode mining claim.

The claim is 1500 feet long and 300 feet wide, 10 feet are claimed in a west direction from the location monument on which this Location Notice is posted and 1490 feet are claimed in an east direction from the location monument, together with 300 feet on each side of the location monument and the center line of the claim. The general course of this claim is east/west.

The claim is situated in the NW & NE quarter(s) of Section 2, Township 22 North, Range 18 West, Gila and Salt River B. & M., Mohave County, Arizona. The northeast corner is 3000 feet east and 0 feet north of the northwest corner of Section 2, Township 22 North, Range 18 West, Gila and Salt River Base and Meridian.

The date of location is October 2, 2011.

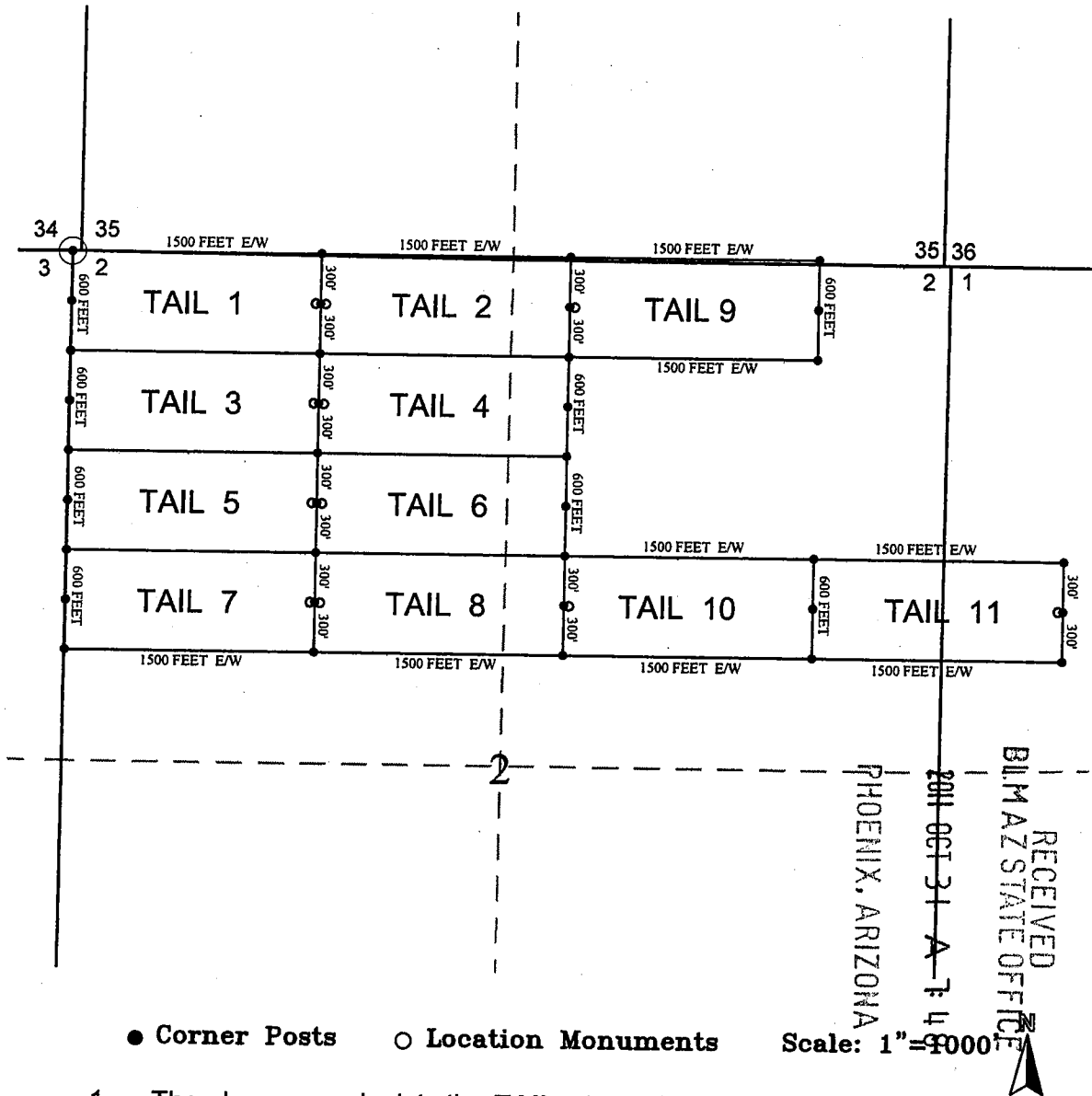
Mineral Park Inc.

By   
Edward Devenyns, Agent

RECEIVED  
BLM AZ STATE OFFICE  
2011 OCT 31 A 7:48  
PHOENIX, ARIZONA

AMC411889

# TAIL 2 LODGE CLAIM LOCATION MAP



AMC411889

● Corner Posts    ○ Location Monuments    Scale: 1" = 4000'

1. The above map depicts the **TAIL - 2** Lode Claim, which is located in the NW 1/4 Sec. 2 & NE 1/4 Sec. 2, Township 22 North, Range 18 West, Gila and Salt River Base and Meridian, Mohave County, Arizona, Mineral Park Mining District.
2. The **northeast corner of the claim** is 0 feet north and 3000 feet east from the northwest corner of Section 2, Township 22 North, Range 18 West.
3. The type of corner and location monuments used are wood 2"x2"x60" posts and metal tags with location information written thereon.
4. The bearings and distances in degrees and feet between claim corners are as depicted on the above map.



**FEE# 2011054958**

OFFICIAL RECORDS  
OF MOHAVE COUNTY  
CAROL MEIER,  
COUNTY RECORDER



10/27/2011 03:33 PM Fee: \$14.00

PAGE: 1 of 2

Recorded at the request of  
and when recorded return to:  
Mineral Park Inc.  
8275 North Mineral Park Road  
Golden Valley, AZ 86413

**Location Notice**


Mineral Park Inc., a Delaware corporation, whose address is 8275 North Mineral Park Road, Golden Valley, Arizona 86413, has located the **Tail 3** unpatented lode mining claim.

The claim is 1500 feet long and 300 feet wide, 1490 feet are claimed in a west direction from the location monument on which this Location Notice is posted and 10 feet are claimed in an east direction from the location monument, together with 300 feet on each side of the location monument and the center line of the claim. The general course of this claim is east/west.

The claim is situated in the NW quarter(s) of Section 2, Township 22 North, Range 18 West, Gila and Salt River B. & M., Mohave County, Arizona. The northeast corner is 1500 feet east and 600 feet south of the northwest corner of Section 2, Township 22 North, Range 18 West, Gila and Salt River Base and Meridian.

The date of location is October 2, 2011.

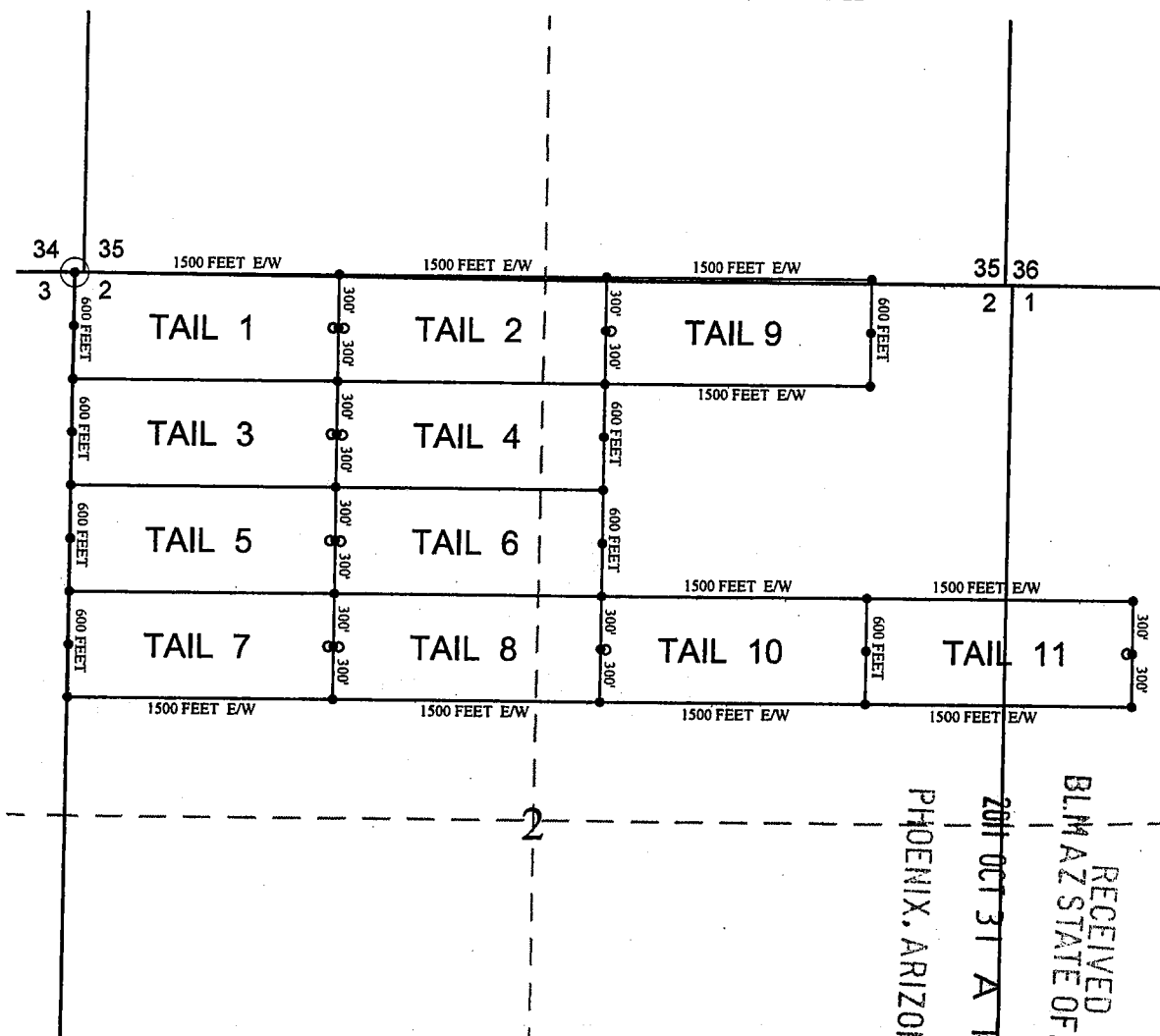
Mineral Park Inc.

By   
Edward Devenyns, Agent

RECEIVED  
BLM AZ STATE OFFICE  
2011 OCT 31 A 7:48  
PHOENIX, ARIZONA

AMC 411890

# TAIL 3 LODE CLAIM LOCATION MAP



AMC 411890

● Corner Posts      ○ Location Monuments      Scale: 1"=1000'

1. The above map depicts the TAIL - 3 Lode Claim, which is located in the NW 1/4, Sec. 2, Township 22 North, Range 18 West, Gila and Salt River Base and Meridian, Mohave County, Arizona, Mineral Park Mining District.
2. The **northeast corner of the claim** is 600 feet south and 1500 feet east from the northwest corner of Section 2, Township 22 North, Range 18 West.
3. The type of corner and location monuments used are wood 2"x2"x60" posts and metal tags with location information written thereon.
4. The bearings and distances in degrees and feet between claim corners are as depicted on the above map.

RECEIVED  
 BLM AZ STATE OFFICE  
 2011 OCT 31 A T 4 8  
 PHOENIX, ARIZONA



**FEE# 2011054959**

OFFICIAL RECORDS  
OF MOHAVE COUNTY  
CAROL MEIER,  
COUNTY RECORDER



10/27/2011 03:33 PM Fee: \$14.00

PAGE: 1 of 2

Recorded at the request of  
and when recorded return to:  
Mineral Park Inc.  
8275 North Mineral Park Road  
Golden Valley, AZ 86413

**Location Notice**


Mineral Park Inc., a Delaware corporation, whose address is 8275 North Mineral Park Road, Golden Valley, Arizona 86413, has located the **Tail 4** unpatented lode mining claim.

The claim is 1500 feet long and 300 feet wide, 10 feet are claimed in a west direction from the location monument on which this Location Notice is posted and 1490 feet are claimed in an east direction from the location monument, together with 300 feet on each side of the location monument and the center line of the claim. The general course of this claim is east/west.

The claim is situated in the NW & NE quarter(s) of Section 2, Township 22 North, Range 18 West, Gila and Salt River B. & M., Mohave County, Arizona. The northeast corner is 3000 feet east and 600 feet south of the northwest corner of Section 2, Township 22 North, Range 18 West, Gila and Salt River Base and Meridian.

The date of location is October 2, 2011.

Mineral Park Inc.

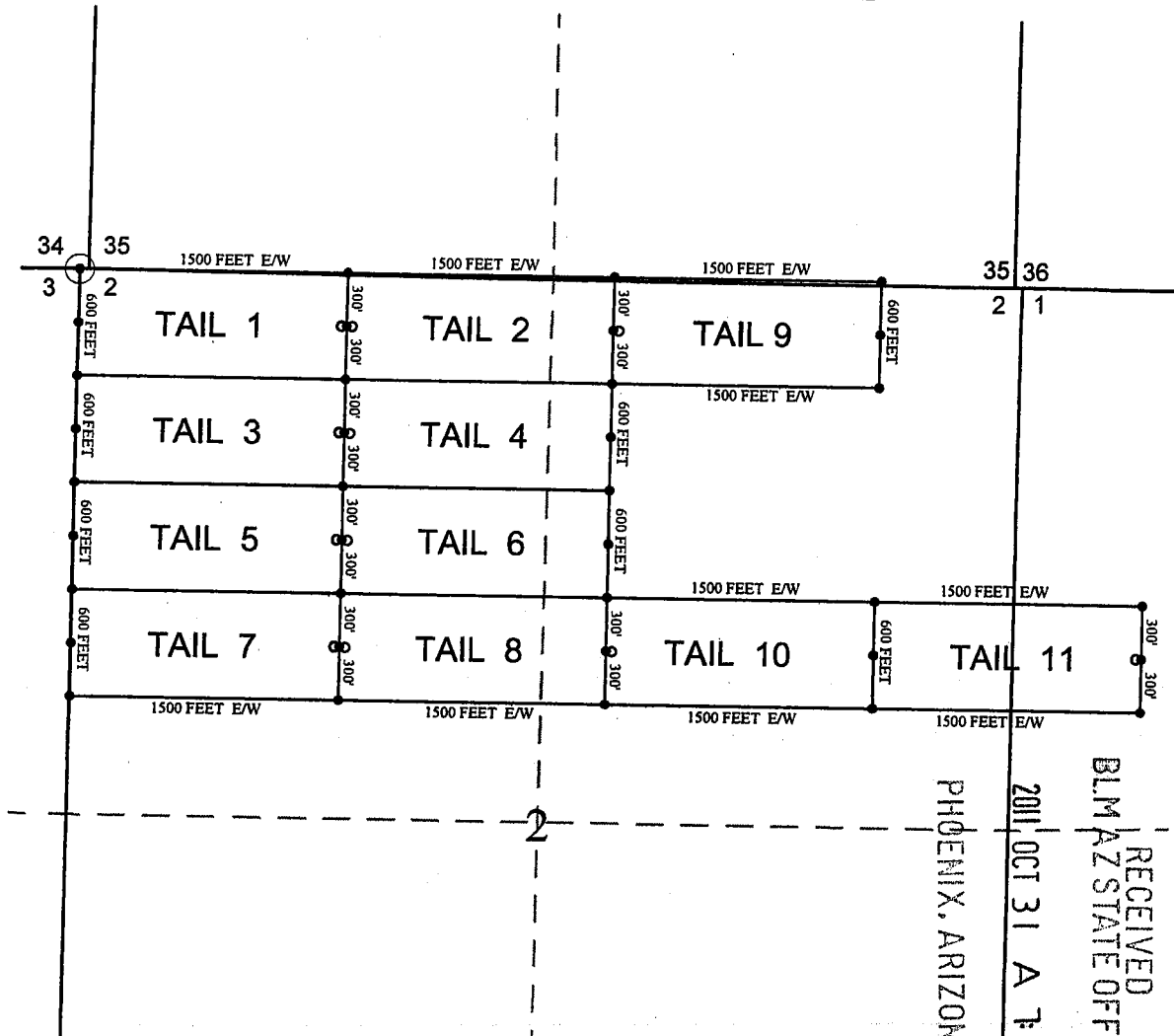
By   
Edward Devenyns, Agent

RECEIVED  
BLM AZ STATE OFFICE  
2011 OCT 31 A 7:48  
PHOENIX, ARIZONA

ANC411891



# TAIL 4 LODE CLAIM LOCATION MAP



RECEIVED  
 BLM AZ STATE OFFICE  
 2011 OCT 31 A 7:48  
 PHOENIX, ARIZONA

AMC411891

● Corner Posts      ○ Location Monuments      Scale: 1"=1000'

1. The above map depicts the **TAIL - 4** Lode Claim, which is located in the NW 1/4, Sec. 2 & NE 1/4 Sec. 2, Township 22 North, Range 18 West, Gila and Salt River Base and Meridian, Mohave County, Arizona, Mineral Park Mining District.
2. The **northeast corner of the claim** is 600 feet south and 3000 feet east from the northwest corner of Section 2, Township 22 North, Range 18 West.
3. The type of corner and location monuments used are wood 2"x2"x60" posts and metal tags with location information written thereon.
4. The bearings and distances in degrees and feet between claim corners are as depicted on the above map.



**FEE# 2011054960**

OFFICIAL RECORDS  
OF MOHAVE COUNTY  
CAROL MEIER,  
COUNTY RECORDER



10/27/2011 03:33 PM Fee: \$14.00

PAGE: 1 of 2

Recorded at the request of  
and when recorded return to:  
Mineral Park Inc.  
8275 North Mineral Park Road  
Golden Valley, AZ 86413

**Location Notice**


Mineral Park Inc., a Delaware corporation, whose address is 8275 North Mineral Park Road, Golden Valley, Arizona 86413, has located the **Tail 5** unpatented lode mining claim.

The claim is 1500 feet long and 300 feet wide, 1490 feet are claimed in a west direction from the location monument on which this Location Notice is posted and 10 feet are claimed in an east direction from the location monument, together with 300 feet on each side of the location monument and the center line of the claim. The general course of this claim is east/west.

The claim is situated in the NW quarter(s) of Section 2, Township 22 North, Range 18 West, Gila and Salt River B. & M., Mohave County, Arizona. The northeast corner is 1500 feet east and 1200 feet south of the northwest corner of Section 2, Township 22 North, Range 18 West, Gila and Salt River Base and Meridian.

The date of location is October 2, 2011.

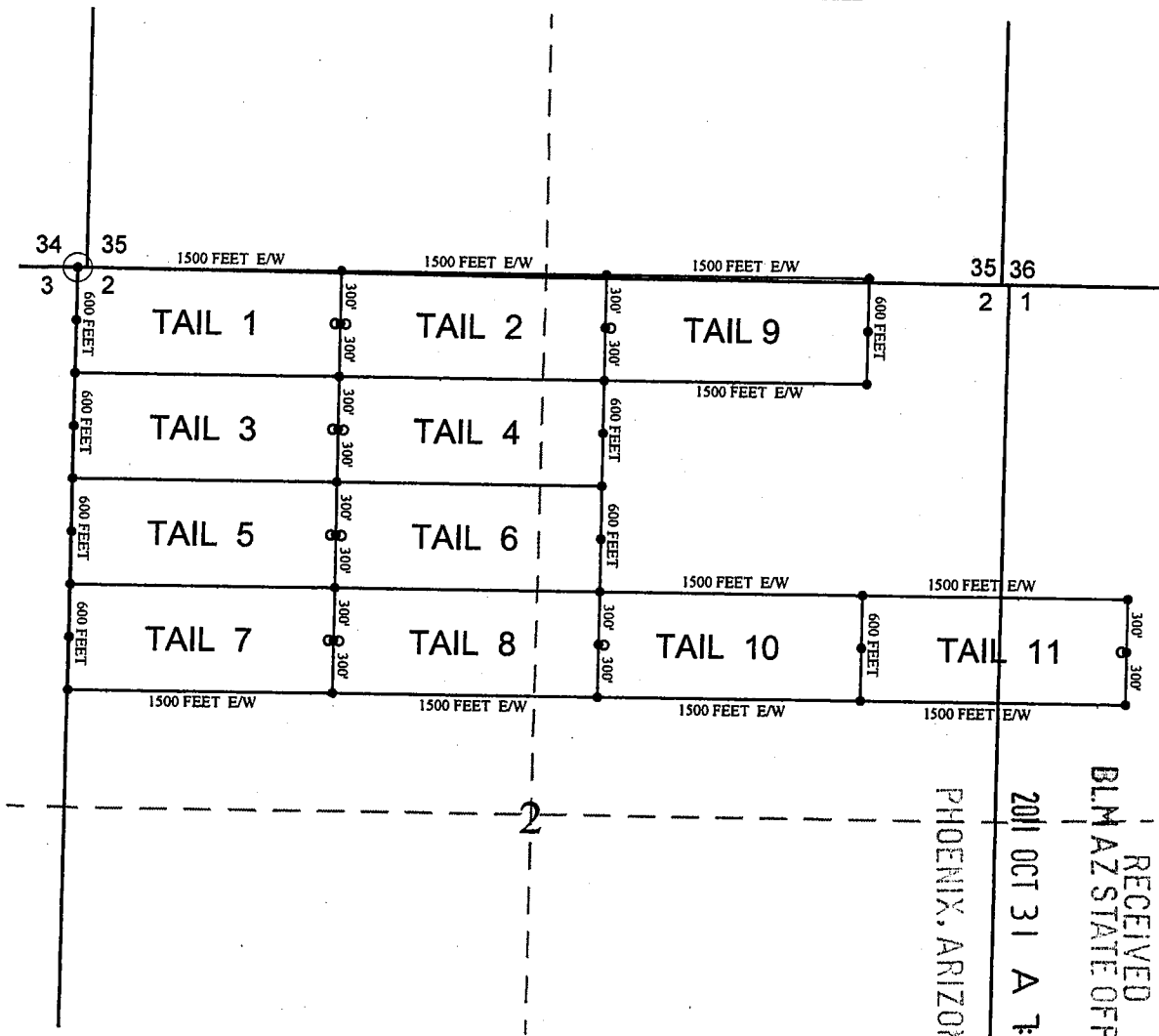
Mineral Park Inc.

By   
Edward Devenyns, Agent

RECEIVED  
BLM AZ STATE OFFICE  
2011 OCT 31 A 7:48  
PHOENIX, ARIZONA

AMC411892

# TAIL 5 LODE CLAIM LOCATION MAP



AMC411892

RECEIVED  
 BLM AZ STATE OFFICE  
 2011 OCT 31 A 7:48  
 PHOENIX, ARIZONA

● Corner Posts      ○ Location Monuments      Scale: 1"=1000'

1. The above map depicts the **TAIL - 5** Lode Claim, which is located in the NW 1/4, Sec. 2, Township 22 North, Range 18 West, Gila and Salt River Base and Meridian, Mohave County, Arizona, Mineral Park Mining District.
2. The **northeast corner of the claim** is 1200 feet south and 1500 feet east from the northwest corner of Section 2, Township 22 North, Range 18 West.
3. The type of corner and location monuments used are wood 2"x2"x60" posts and metal tags with location information written thereon.
4. The bearings and distances in degrees and feet between claim corners are as depicted on the above map.



**FEE# 2011054961**

OFFICIAL RECORDS  
OF MOHAVE COUNTY  
CAROL MEIER,  
COUNTY RECORDER



10/27/2011 03:33 PM Fee: \$14.00

PAGE: 1 of 2

Recorded at the request of  
and when recorded return to:  
Mineral Park Inc.  
8275 North Mineral Park Road  
Golden Valley, AZ 86413

**Location Notice**


Mineral Park Inc., a Delaware corporation, whose address is 8275 North Mineral Park Road, Golden Valley, Arizona 86413, has located the **Tail 6** unpatented lode mining claim.

The claim is 1500 feet long and 300 feet wide, 10 feet are claimed in a west direction from the location monument on which this Location Notice is posted and 1490 feet are claimed in an east direction from the location monument, together with 300 feet on each side of the location monument and the center line of the claim. The general course of this claim is east/west.

The claim is situated in the NW & NE quarter(s) of Section 2, Township 22 North, Range 18 West, Gila and Salt River B. & M., Mohave County, Arizona. The northeast corner is 3000 feet east and 1200 feet south of the northwest corner of Section 2, Township 22 North, Range 18 West, Gila and Salt River Base and Meridian.

The date of location is October 2, 2011.

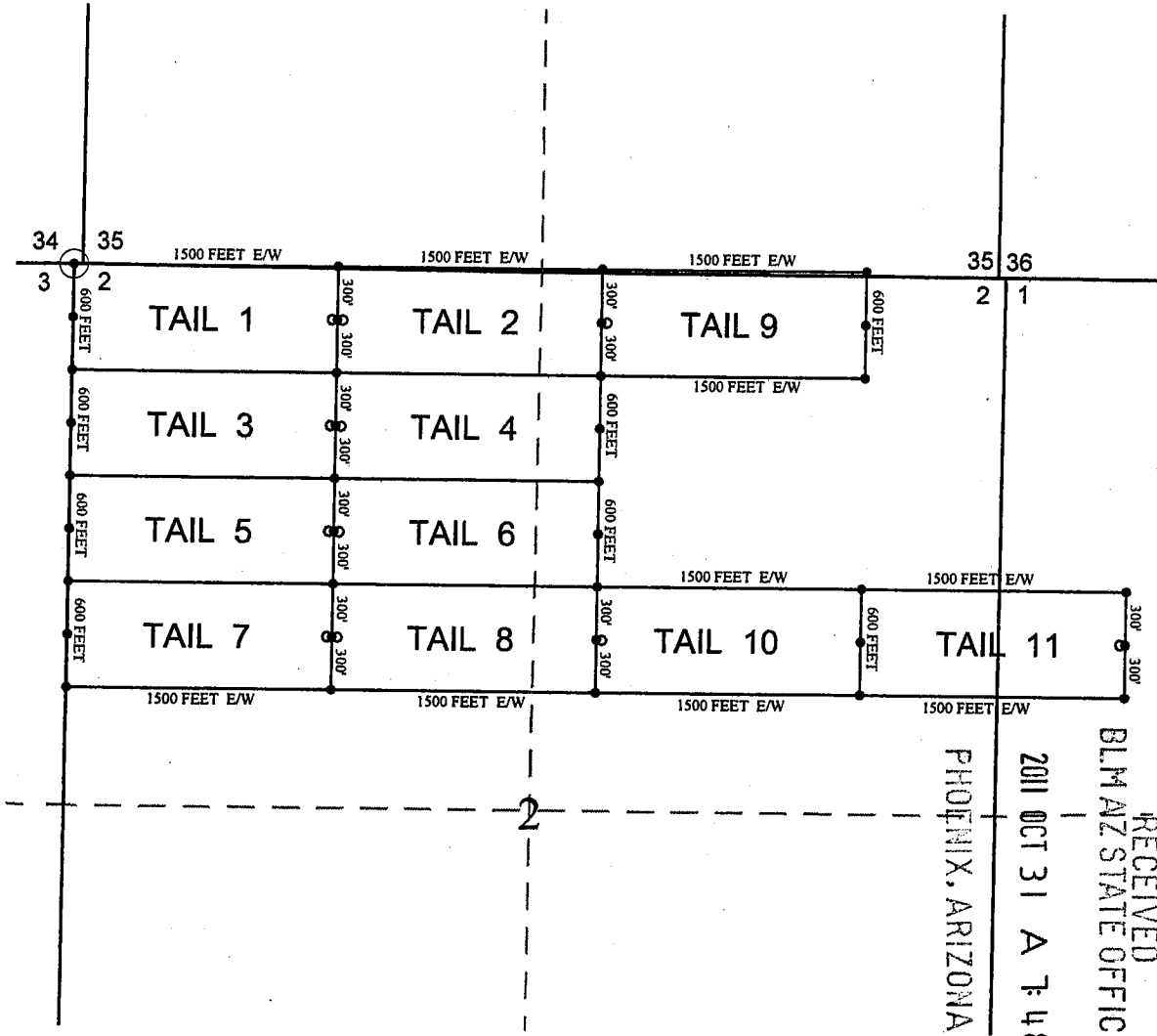
Mineral Park Inc.

By   
Edward Devenyns, Agent

RECEIVED  
BLM AZ STATE OFFICE  
2011 OCT 31 A 7:48  
PHOENIX, ARIZONA

AHC411893

# TAIL 6 LODE CLAIM LOCATION MAP



AMC411893

● Corner Posts    ○ Location Monuments    Scale: 1"=1000'



1. The above map depicts the **TAIL - 6** Lode Claim, which is located in the NW 1/4, Sec. 2 & NE 1/4 Sec. 2, Township 22 North, Range 18 West, Gila and Salt River Base and Meridian, Mohave County, Arizona, Mineral Park Mining District.
2. The **northeast corner of the claim** is 1200 feet south and 3000 feet east from the northwest corner of Section 2, Township 22 North, Range 18 West.
3. The type of corner and location monuments used are wood 2"x2"x60" posts and metal tags with location information written thereon.
4. The bearings and distances in degrees and feet between claim corners are as depicted on the above map.

RECEIVED  
 BLM AZ STATE OFFICE  
 2011 OCT 31 A 7:48  
 PHOENIX, ARIZONA



**FEE# 2011054962**

OFFICIAL RECORDS  
OF MOHAVE COUNTY  
CAROL MEIER,  
COUNTY RECORDER



10/27/2011 03:33 PM Fee: \$14.00

PAGE: 1 of 2

Recorded at the request of  
and when recorded return to:  
Mineral Park Inc.  
8275 North Mineral Park Road  
Golden Valley, AZ 86413

**Location Notice**

Mineral Park Inc., a Delaware corporation, whose address is 8275 North Mineral Park Road, Golden Valley, Arizona 86413, has located the **Tail 7** unpatented lode mining claim.

The claim is 1500 feet long and 300 feet wide, 1490 feet are claimed in a west direction from the location monument on which this Location Notice is posted and 10 feet are claimed in an east direction from the location monument, together with 300 feet on each side of the location monument and the center line of the claim. The general course of this claim is east/west.

The claim is situated in the NW quarter(s) of Section 2, Township 22 North, Range 18 West, Gila and Salt River B. & M., Mohave County, Arizona. The northeast corner is 1500 feet east and 1800 feet south of the northwest corner of Section 2, Township 22 North, Range 18 West, Gila and Salt River Base and Meridian.

The date of location is October 2, 2011.

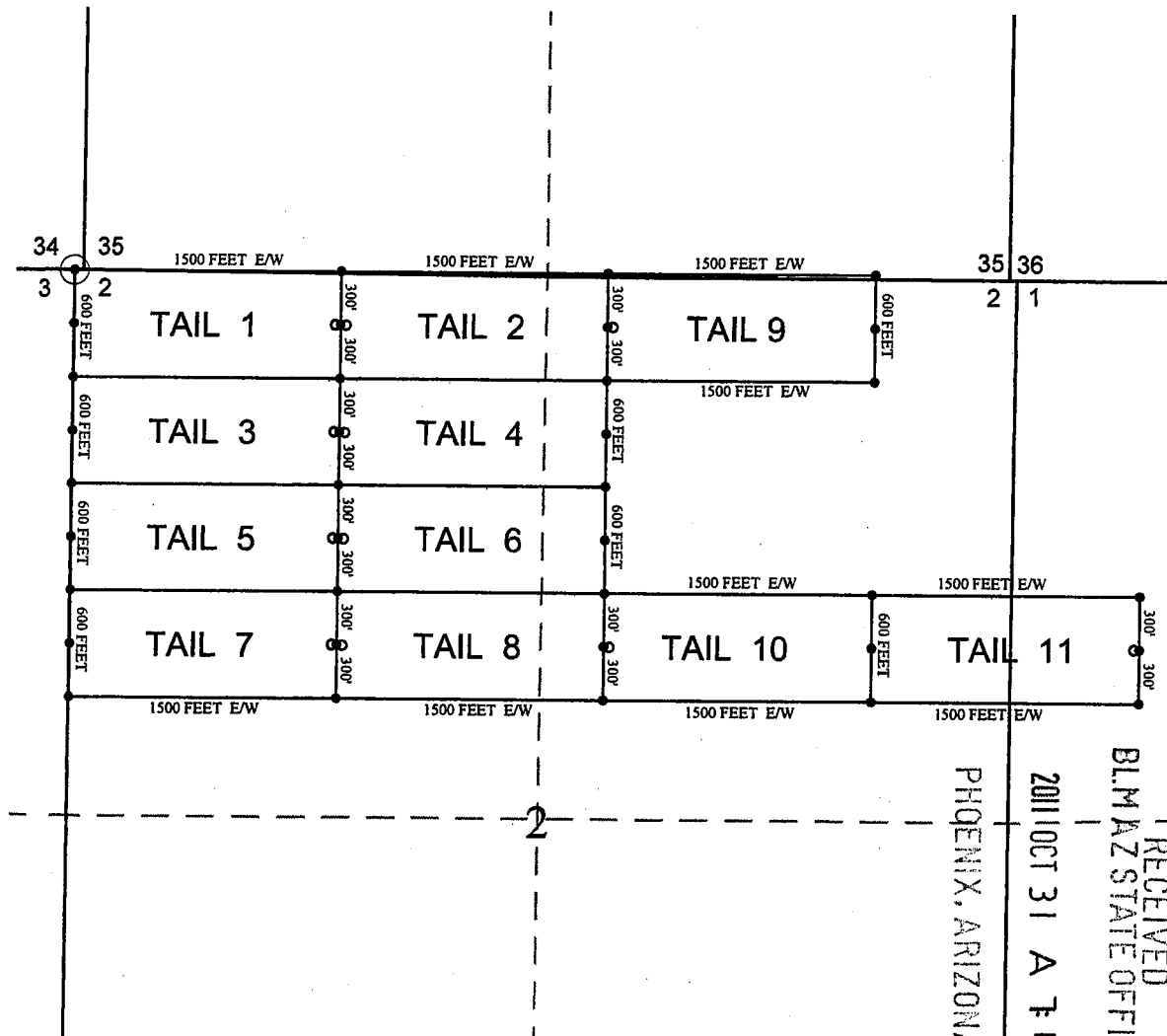
Mineral Park Inc.

By   
Edward Devenyns, Agent

RECEIVED  
BLM AZ STATE OFFICE  
2011 OCT 31 A 7:48  
PHOENIX, ARIZONA

AMC411894

# TAIL 7 LODE CLAIM LOCATION MAP



AHC411894

● Corner Posts    ○ Location Monuments    Scale: 1"=1000'

1. The above map depicts the TAIL - 7 Lode Claim, which is located in the NW 1/4, Sec. 2, Township 22 North, Range 18 West, Gila and Salt River Base and Meridian, Mohave County, Arizona, Mineral Park Mining District.
2. The **northeast corner of the claim** is 1800 feet south and 1500 feet east from the northwest corner of Section 2, Township 22 North, Range 18 West.
3. The type of corner and location monuments used are wood 2"x2"x60" posts and metal tags with location information written thereon.
4. The bearings and distances in degrees and feet between claim corners are as depicted on the above map.



**FEE# 2011054963**

OFFICIAL RECORDS  
OF MOHAVE COUNTY  
CAROL MEIER,  
COUNTY RECORDER



10/27/2011 03:33 PM Fee: \$14.00

PAGE: 1 of 2

Recorded at the request of  
and when recorded return to:  
Mineral Park Inc.  
8275 North Mineral Park Road  
Golden Valley, AZ 86413

**Location Notice**


Mineral Park Inc., a Delaware corporation, whose address is 8275 North Mineral Park Road, Golden Valley, Arizona 86413, has located the **Tail 8** unpatented lode mining claim.

The claim is 1500 feet long and 300 feet wide, 10 feet are claimed in a west direction from the location monument on which this Location Notice is posted and 1490 feet are claimed in an east direction from the location monument, together with 300 feet on each side of the location monument and the center line of the claim. The general course of this claim is east/west.

The claim is situated in the NW & NE quarter(s) of Section 2, Township 22 North, Range 18 West, Gila and Salt River B. & M., Mohave County, Arizona. The northeast corner is 3000 feet east and 1800 feet south of the northwest corner of Section 2, Township 22 North, Range 18 West, Gila and Salt River Base and Meridian.

The date of location is October 2, 2011.

Mineral Park Inc.

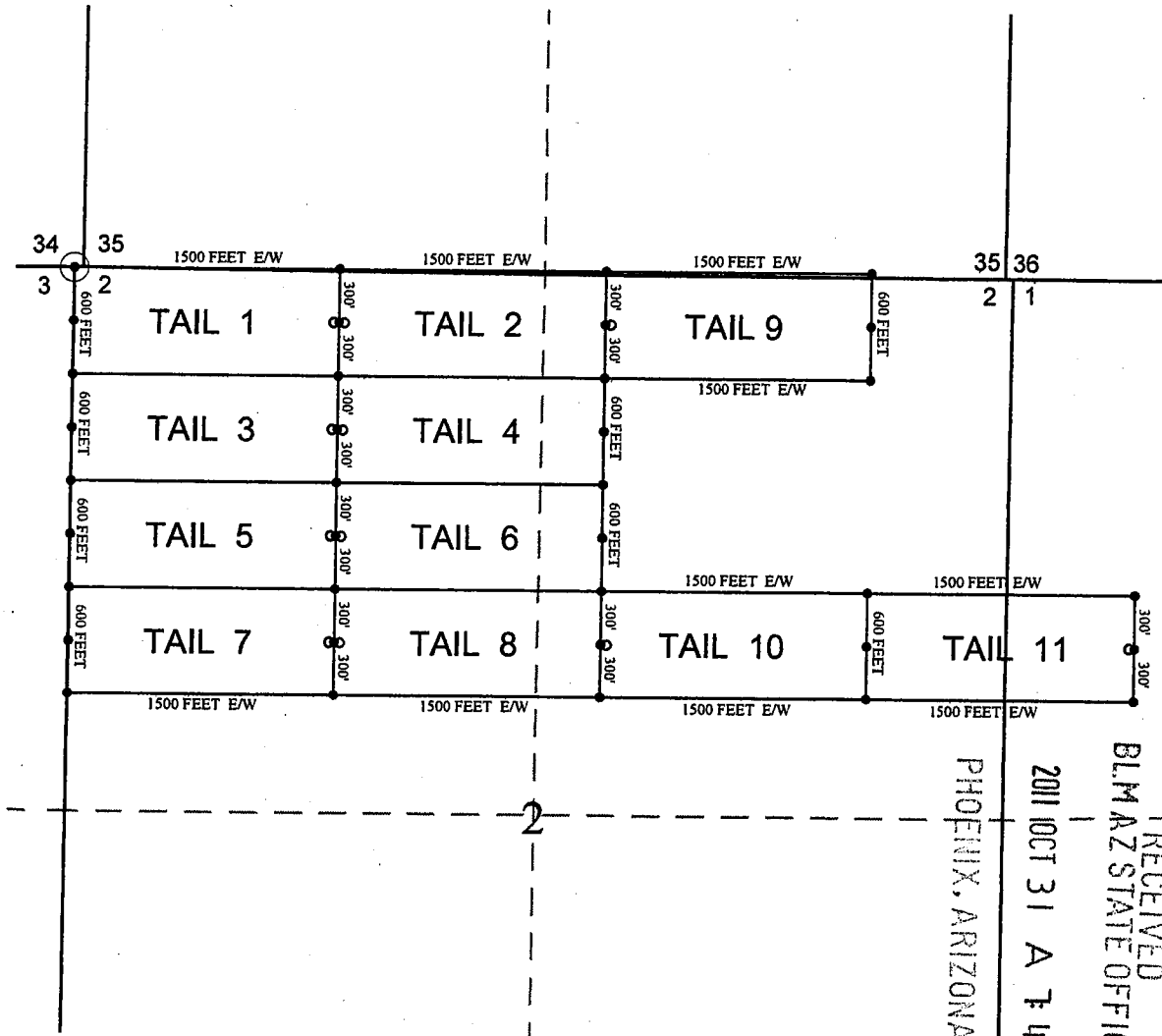
By   
Edward Devenyns, Agent

RECEIVED  
BLM AZ STATE OFFICE  
2011 OCT 31 A 7:49  
PHOENIX, ARIZONA

AMC411895



# TAIL 8 LODE CLAIM LOCATION MAP



AMC411895

RECEIVED  
 BLM AZ STATE OFFICE  
 2011 OCT 31 A 7 49  
 PHOENIX, ARIZONA

● Corner Posts    ○ Location Monuments    Scale: 1"=1000'

1. The above map depicts the **TAIL - 8** Lode Claim, which is located in the NW 1/4, Sec. 2 & NE 1/4 Sec. 2, Township 22 North, Range 18 West, Gila and Salt River Base and Meridian, Mohave County, Arizona, Mineral Park Mining District.
2. The **northeast corner of the claim** is 1800 feet south and 3000 feet east from the northwest corner of Section 2, Township 22 North, Range 18 West.
3. The type of corner and location monuments used are wood 2"x2"x60" posts and metal tags with location information written thereon.
4. The bearings and distances in degrees and feet between claim corners are as depicted on the above map.



FEE# 2011054964

OFFICIAL RECORDS  
OF MOHAVE COUNTY  
CAROL MEIER,  
COUNTY RECORDER



10/27/2011 03:33 PM Fee: \$14.00

PAGE: 1 of 2

Recorded at the request of  
and when recorded return to:  
Mineral Park Inc.  
8275 North Mineral Park Road  
Golden Valley, AZ 86413

**Location Notice**


Mineral Park Inc., a Delaware corporation, whose address is 8275 North Mineral Park Road, Golden Valley, Arizona 86413, has located the **Tail 9** unpatented lode mining claim.

The claim is 1500 feet long and 300 feet wide, 10 feet are claimed in a west direction from the location monument on which this Location Notice is posted and 1490 feet are claimed in an east direction from the location monument, together with 300 feet on each side of the location monument and the center line of the claim. The general course of this claim is east/west.

The claim is situated in the NE quarter(s) of Section 2, Township 22 North, Range 18 West, Gila and Salt River B. & M., Mohave County, Arizona. The northeast corner is 4500 feet east and 0 feet south of the northwest corner of Section 2, Township 22 North, Range 18 West, Gila and Salt River Base and Meridian.

The date of location is October 2, 2011.

Mineral Park Inc.

By   
Edward Devenyns, Agent

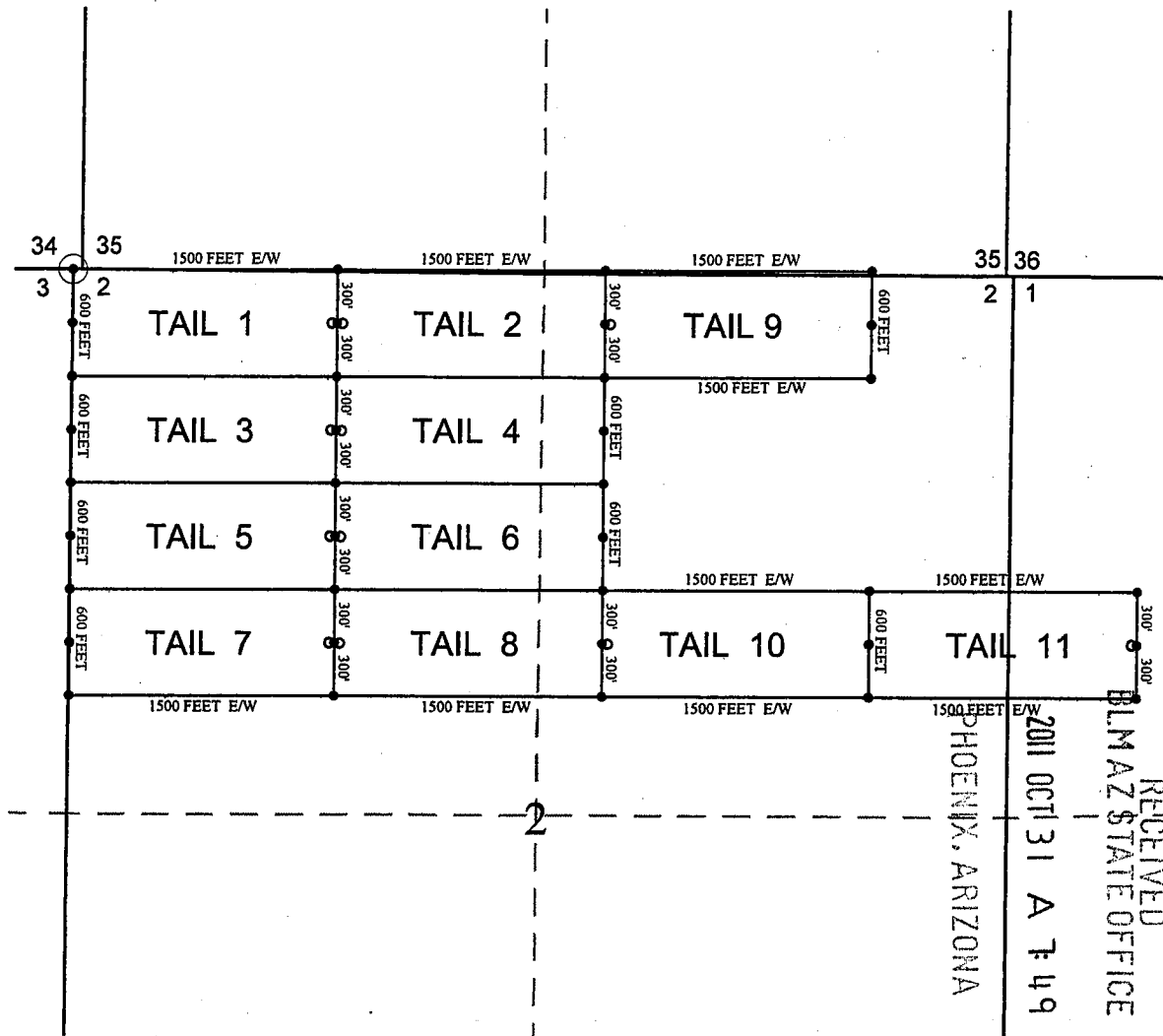
PHOENIX, ARIZONA

2011 OCT 31 A 1:49

RECEIVED  
BLM AZ STATE OFFICE

AMC 4 | 1896

# TAIL 9 LODGE CLAIM LOCATION MAP



AMC411896

● Corner Posts    ○ Location Monuments    Scale: 1"=1000'



1. The above map depicts the TAIL - 9 Lode Claim, which is located in the NE 1/4, Sec. 2, Township 22 North, Range 18 West, Gila and Salt River Base and Meridian, Mohave County, Arizona, Mineral Park Mining District.
2. The **northeast corner of the claim** is 0 feet south and 4500 feet east from the northwest corner of Section 2, Township 22 North, Range 18 West.
3. The type of corner and location monuments used are wood 2"x2"x60" posts and metal tags with location information written thereon.
4. The bearings and distances in degrees and feet between claim corners are as depicted on the above map.

RECEIVED  
 BLM AZ STATE OFFICE  
 2011 OCT 31 A 7:49  
 PHOENIX, ARIZONA



**FEE# 2011054965**

OFFICIAL RECORDS  
OF MOHAVE COUNTY  
CAROL MEIER,  
COUNTY RECORDER



10/27/2011 03:33 PM Fee: \$14.00

PAGE: 1 of 2

Recorded at the request of  
and when recorded return to:  
Mineral Park Inc.  
8275 North Mineral Park Road  
Golden Valley, AZ 86413

**Location Notice**


Mineral Park Inc., a Delaware corporation, whose address is 8275 North Mineral Park Road, Golden Valley, Arizona 86413, has located the **Tail 10** unpatented lode mining claim.

The claim is 1500 feet long and 300 feet wide, 10 feet are claimed in a west direction from the location monument on which this Location Notice is posted and 1490 feet are claimed in an east direction from the location monument, together with 300 feet on each side of the location monument and the center line of the claim. The general course of this claim is east/west.

The claim is situated in the NE quarter(s) of Section 2, Township 22 North, Range 18 West, Gila and Salt River B. & M., Mohave County, Arizona. The northeast corner is 4500 feet east and 1800 feet south of the northwest corner of Section 2, Township 22 North, Range 18 West, Gila and Salt River Base and Meridian.

The date of location is October 2, 2011.

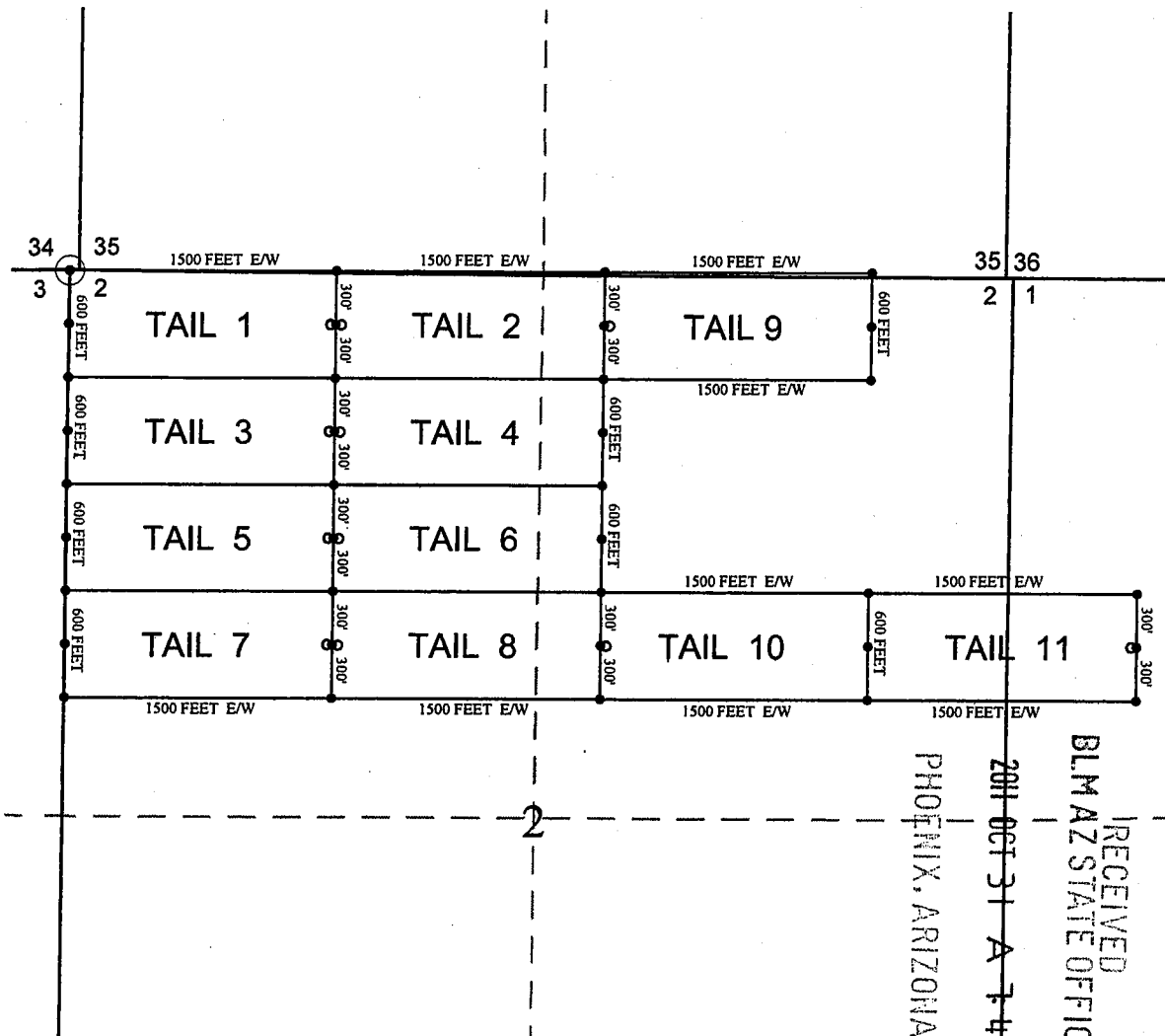
Mineral Park Inc.

By   
Edward Devenyns, Agent

RECEIVED  
BLM AZ STATE OFFICE  
2011 OCT 31 A 7:49  
PHOENIX, ARIZONA

AMC411897

# TAIL 10 LODGE CLAIM LOCATION MAP



AMC 411897

RECEIVED  
 BLM ARIZONA STATE OFFICE  
 2011 OCT 31 A 7:49  
 PHOENIX, ARIZONA

● Corner Posts    ○ Location Monuments    Scale: 1"=1000'

1. The above map depicts the **TAIL - 10** Lode Claim, which is located in the NE 1/4, Sec. 2, Township 22 North, Range 18 West, Gila and Salt River Base and Meridian, Mohave County, Arizona, Mineral Park Mining District.
2. The **northeast corner of the claim** is 1800 feet south and 4500 feet east from the northwest corner of Section 2, Township 22 North, Range 18 West.
3. The type of corner and location monuments used are wood 2"x2"x60" posts and metal tags with location information written thereon.
4. The bearings and distances in degrees and feet between claim corners are as depicted on the above map.



FEE# 2011054966

OFFICIAL RECORDS  
OF MOHAVE COUNTY  
CAROL MEIER,  
COUNTY RECORDER



10/27/2011 03:33 PM Fee: \$14.00

PAGE: 1 of 2

Recorded at the request of  
and when recorded return to:  
Mineral Park Inc.  
8275 North Mineral Park Road  
Golden Valley, AZ 86413

**Location Notice**


Mineral Park Inc., a Delaware corporation, whose address is 8275 North Mineral Park Road, Golden Valley, Arizona 86413, has located the **Tail 11** unpatented lode mining claim.

The claim is 1500 feet long and 300 feet wide, 1470 feet are claimed in a west direction from the location monument on which this Location Notice is posted and 30 feet are claimed in an east direction from the location monument, together with 300 feet on each side of the location monument and the center line of the claim. The general course of this claim is east/west.

The claim is situated in the NE quarter(s) of Section 2, NW quarter(s) of Section 1, Township 22 North, Range 18 West, Gila and Salt River B. & M., Mohave County, Arizona. The northeast corner is 6000 feet east and 1800 feet south of the northwest corner of Section 2, Township 22 North, Range 18 West, Gila and Salt River Base and Meridian.

The date of location is October 2, 2011.

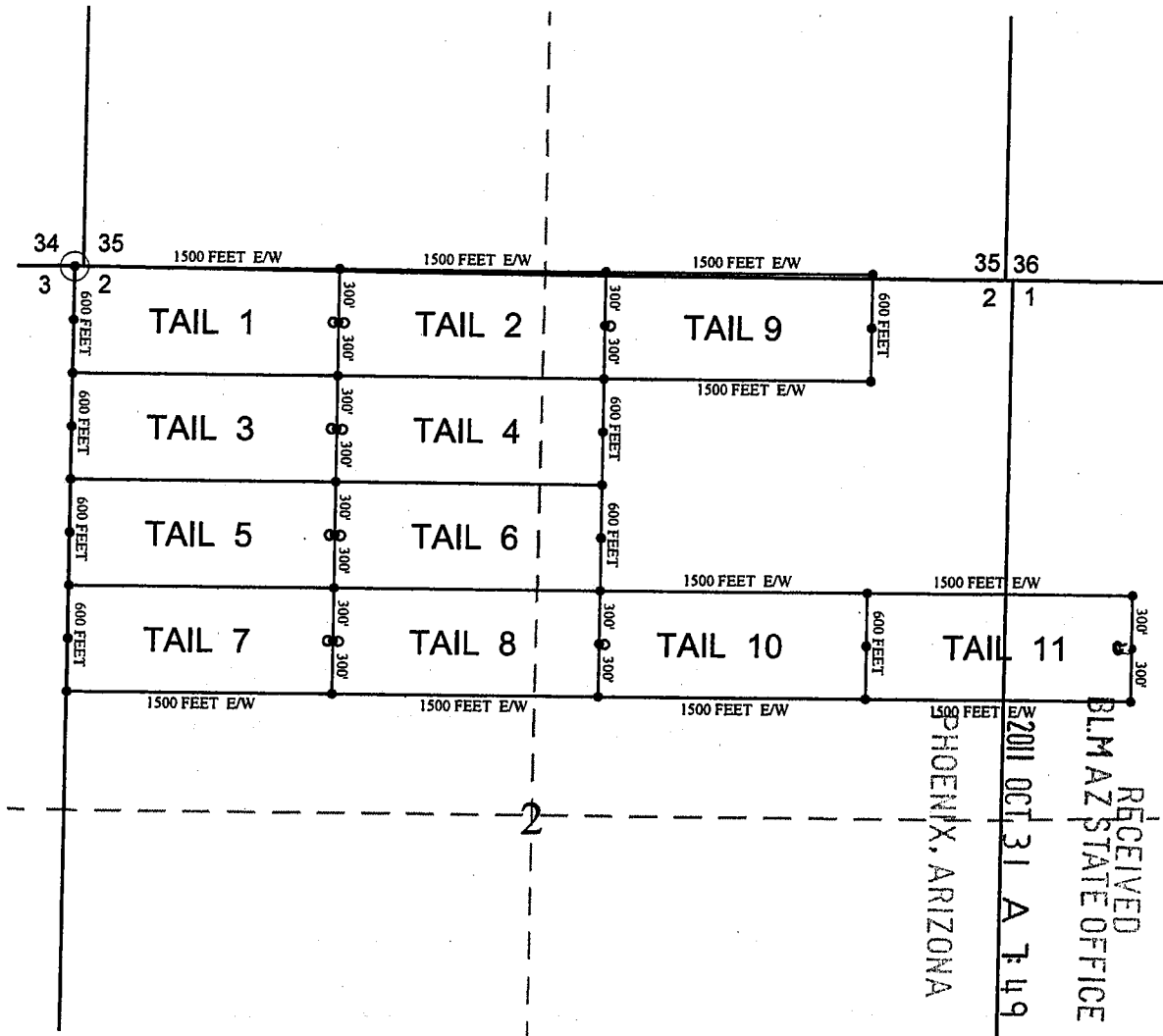
Mineral Park Inc.

By   
Edward Devenyns, Agent

AMC411898

RECEIVED  
BLM AZ STATE OFFICE  
2011 OCT 31 A 7:49  
PHOENIX, ARIZONA

# TAIL 11 LODE CLAIM LOCATION MAP



● Corner Posts      ○ Location Monuments      Scale: 1"=1000'



1. The above map depicts the **TAIL - 11** Lode Claim, which is located in the NW 1/4 Sec. 1 & NE 1/4, Sec. 2, Township 22 North, Range 18 West, Gila and Salt River Base and Meridian, Mohave County, Arizona, Mineral Park Mining District.
2. The **northeast corner of the claim** is 1800 feet south and 6000 feet east from the northwest corner of Section 2, Township 22 North, Range 18 West.
3. The type of corner and location monuments used are wood 2"x2"x60" posts and metal tags with location information written thereon.
4. The bearings and distances in degrees and feet between claim corners are as depicted on the above map.

AN0411898

DEPARTMENT OF INTERIOR  
BUREAU OF LAND MANAGEMENT

Input Parameters for Geographic Report with Land

System Id = CR

Admin State = AZ

Geo State = AZ

Casetype Begins With

Case Disp Txt = AUTHORIZED, CANCELLED, EXPIRED, PENDING, REJECTED, RELINQUISHED, WITHDRAWN

Mer Twp Rng =

Section =

Mtrs = 14 0220N 0180W 001, 14 0220N 0180W 002, 14 0220N 0180W 999, 14 0230N 0170W 017, 14 0230N 0170W 018, 14 0230N 0170W 019, 14 0230N 0170W 020, 14 0230N 0170W 031, 14 0230N 0170W 999, 14 0230N 0180W 013, 14 0230N 0180W 999

Commodity =

Commodity Txt =

Pending Org =

Pend Org Decode =

Total Rows Returned: 24



UNITED STATES DEPARTMENT OF INTERIOR  
 BUREAU OF LAND MANAGEMENT  
 GEOGRAPHIC REPORT WITH LAND  
 Sorted by Meridian Township Range

Adm State: AZ

Serial Number: AZA 017960  
 Total Case Acres: 40.000

<u>Casetype</u>	<u>Case Disp</u>				<u>Sect</u>	<u>Sur Typ</u>	<u>Sur Num</u>	<u>Suff</u>	<u>Subdivision</u>	<u>Act Pend</u>
231104	AUTHORIZED	14	0220N	0180W	001	ALIQ			SESW;	

Serial Number: AZA 035618  
 Total Case Acres: 217.000

<u>Casetype</u>	<u>Case Disp</u>				<u>Sect</u>	<u>Sur Typ</u>	<u>Sur Num</u>	<u>Suff</u>	<u>Subdivision</u>	<u>Act Pend</u>
380910	PENDING	14	0220N	0180W	001	ALIQ			N2;	
					002	ALIQ			N2;	

Serial Number: AZA 035784  
 Total Case Acres: 2,643.360

<u>Casetype</u>	<u>Case Disp</u>				<u>Sect</u>	<u>Sur Typ</u>	<u>Sur Num</u>	<u>Suff</u>	<u>Subdivision</u>	<u>Act Pend</u>
283002	PENDING	14	0220N	0180W	002	ALIQ			S2NE,S2NW,S2;	
						FF			ALL;	

Serial Number: AZPHX 0034352  
 Total Case Acres: 424.177

<u>Casetype</u>	<u>Case Disp</u>				<u>Sect</u>	<u>Sur Typ</u>	<u>Sur Num</u>	<u>Suff</u>	<u>Subdivision</u>	<u>Act Pend</u>
285003	AUTHORIZED	14	0220N	0180W	001	LOTS			1;	

Serial Number: AZA 027773  
 Total Case Acres: 35.000

<u>Casetype</u>	<u>Case Disp</u>				<u>Sect</u>	<u>Sur Typ</u>	<u>Sur Num</u>	<u>Suff</u>	<u>Subdivision</u>	<u>Act Pend</u>
		14	0230N	0170W						

RUN TIME: 11:09 AM

UNITED STATES DEPARTMENT OF INTERIOR  
BUREAU OF LAND MANAGEMENT  
GEOGRAPHIC REPORT WITH LAND  
Sorted by Meridian Township Range

RUN DATE: 11/16/2011  
Page 2 of 3

Adm State: AZ

380910 PENDING 031 ALIQ SW; Y

Serial Number: AZA 028585  
Total Case Acres: 4.000

<u>Casetype</u>	<u>Case Disp</u>	14	0230N	0170W	<u>Sect</u>	<u>Sur Typ</u>	<u>Sur Num</u>	<u>Suff</u>	<u>Subdivision</u>	<u>Act Pend</u>
380913	EXPIRED				018	MNR			W2W2SW;	

Serial Number: AZA 028693  
Total Case Acres: 6.470

<u>Casetype</u>	<u>Case Disp</u>	14	0230N	0170W	<u>Sect</u>	<u>Sur Typ</u>	<u>Sur Num</u>	<u>Suff</u>	<u>Subdivision</u>	<u>Act Pend</u>
286200	AUTHORIZED				018	ALIQ			SESW;	
					019	ALIQ			7; NENW,W2NE;	
						LOTS			6;	

Serial Number: AZA 029712P1  
Total Case Acres: 360.000

<u>Casetype</u>	<u>Case Disp</u>	14	0230N	0170W	<u>Sect</u>	<u>Sur Typ</u>	<u>Sur Num</u>	<u>Suff</u>	<u>Subdivision</u>	<u>Act Pend</u>
220100	AUTHORIZED				017	ALIQ			NWSE,E2E2;	

Serial Number: AZA 035618  
Total Case Acres: 217.000

<u>Casetype</u>	<u>Case Disp</u>	14	0230N	0170W	<u>Sect</u>	<u>Sur Typ</u>	<u>Sur Num</u>	<u>Suff</u>	<u>Subdivision</u>	<u>Act Pend</u>
380910	PENDING				018	ALIQ			S2;	
					019	ALIQ			E2;	
					031	ALIQ			W2;	

RUN TIME: 11:10 AM

Adm State: AZ

UNITED STATES DEPARTMENT OF INTERIOR  
BUREAU OF LAND MANAGEMENT  
GEOGRAPHIC REPORT WITH LAND  
Sorted by Meridian Township Range

RUN DATE: 11/16/2011  
Page 3 of 3

Serial Number: AZAR 0033343

Total Case Acres: 30.090

<u>Casetype</u>	<u>Case Disp</u>				<u>Sect</u>	<u>Sur Typ</u>	<u>Sur Num</u>	<u>Suff</u>	<u>Subdivision</u>	<u>Act Pend</u>
288100	AUTHORIZED	14	0230N	0170W	018	ALIQ			SWSE,SESW;	
					019	ALIQ			7;	
					020	ALIQ			NE;	
									1;	
									SWNE,N2SE,S2NW;	

Serial Number: AZA 028585

Total Case Acres: 4.000

<u>Casetype</u>	<u>Case Disp</u>				<u>Sect</u>	<u>Sur Typ</u>	<u>Sur Num</u>	<u>Suff</u>	<u>Subdivision</u>	<u>Act Pend</u>
380913	EXPIRED	14	0230N	0180W	013	MNR			E2E2SE;	

Serial Number: AZA 035618

Total Case Acres: 217.000

<u>Casetype</u>	<u>Case Disp</u>				<u>Sect</u>	<u>Sur Typ</u>	<u>Sur Num</u>	<u>Suff</u>	<u>Subdivision</u>	<u>Act Pend</u>
380910	PENDING	14	0230N	0180W	013	ALIQ			S2;	

Serial Number: AZPHX 0034352

Total Case Acres: 424.177

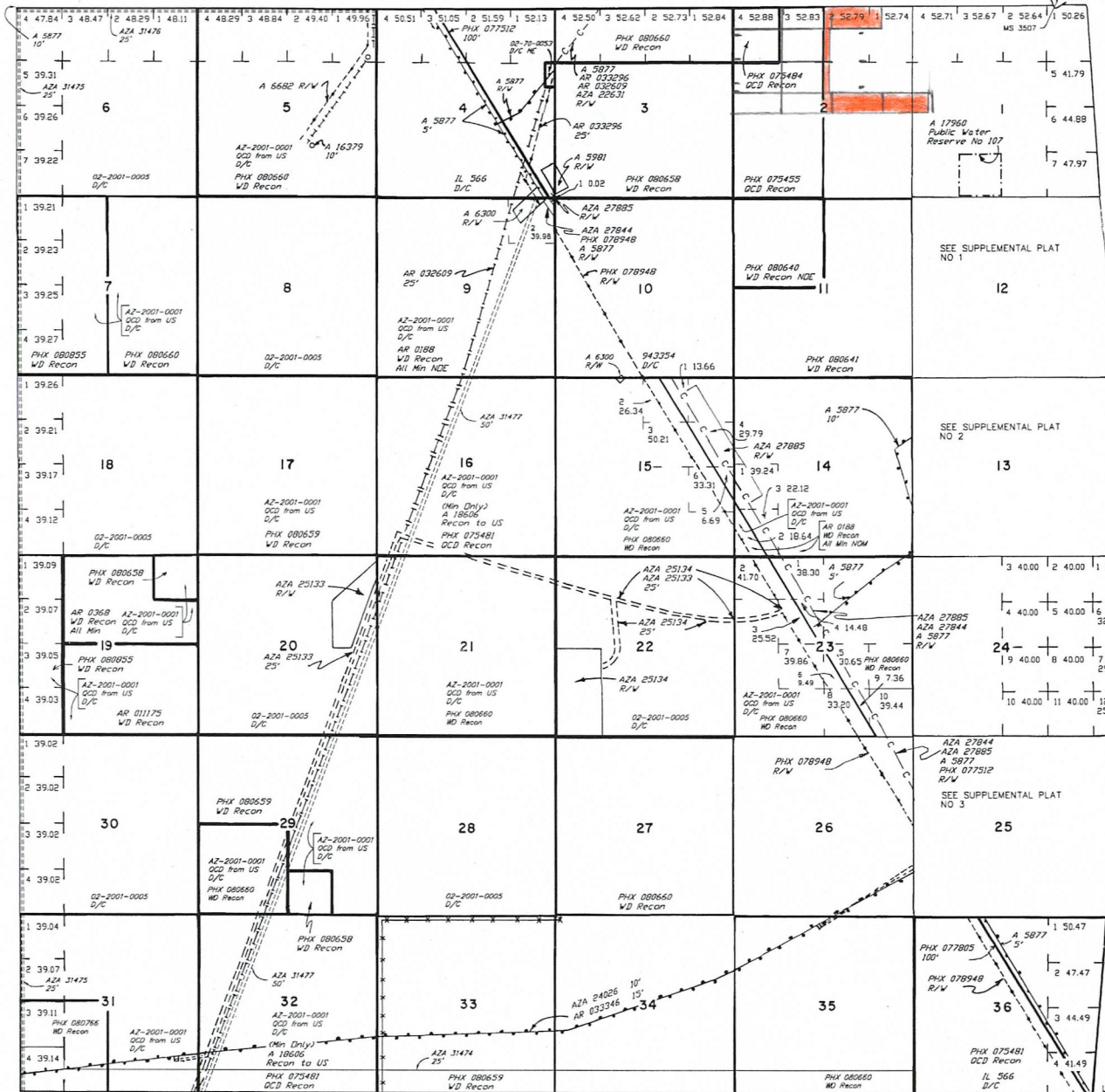
<u>Casetype</u>	<u>Case Disp</u>				<u>Sect</u>	<u>Sur Typ</u>	<u>Sur Num</u>	<u>Suff</u>	<u>Subdivision</u>	<u>Act Pend</u>
285003	AUTHORIZED	14	0230N	0180W	013	ALIQ			SWSE;	
									8,9,14,15;	



TOWNSHIP 22 NORTH RANGE 18 WEST OF THE GILA AND SALT RIVER MERIDIAN, ARIZONA

MOHAVE COUNTY

STATUS OF PUBLIC DOMAIN  
LAND AND MINERAL TITLES



RESURVEY	ORIGINAL SURVEY		
TRACT NO	T	R	SUBDIVISION

FOR ORDERS AFFECTING DISPOSAL OR USE OF UNIDENTIFIED LANDS WITHDRAWN FOR CLASSIFICATION, MINERALS, WATER AND/OR OTHER PUBLIC PURPOSES, REFER TO INDEX OF MISCELLANEOUS DOCUMENTS.

- DIST NO 2
- GRAZING DIST NO 2
- MDS 449 NE
- 450 NW
- AZA 24026 10'
- Sec 25 : Lot 4, 5, N1/2SW1/4, NW1/4SE1/4
- Sec 26 : E1/2SE1/4, SW1/4SE1/4
- Sec 31 : Lot 4, SE1/4SW1/4, S1/2SE1/4
- Sec 32 : SW1/4, N1/2SE1/4
- Sec 33 : N1/2S1/2
- Sec 34 : S1/2NE1/4, SE1/4NW1/4, N1/2SW1/4
- Sec 35 : NW1/4NE1/4, N1/2NW1/4, SW1/4NW1/4

SCALE in chains  
0 10 20 30 40 50

WARNING STATEMENT  
This plot is the Bureau's Record of Title, and should be used only on a graphic display of the township survey data. Records hereon do not reflect title changes which may have been effected by lateral movements of rivers or other bodies of water. Refer to the cadastral surveys for official survey information.

CURRENT TO	GS	T	22 N
7-11-2002	PV		18 W

Handwritten calculations:  
165  
32 5280  
32  
205

Handwritten calculations:  
3000  
165  
950

87-18

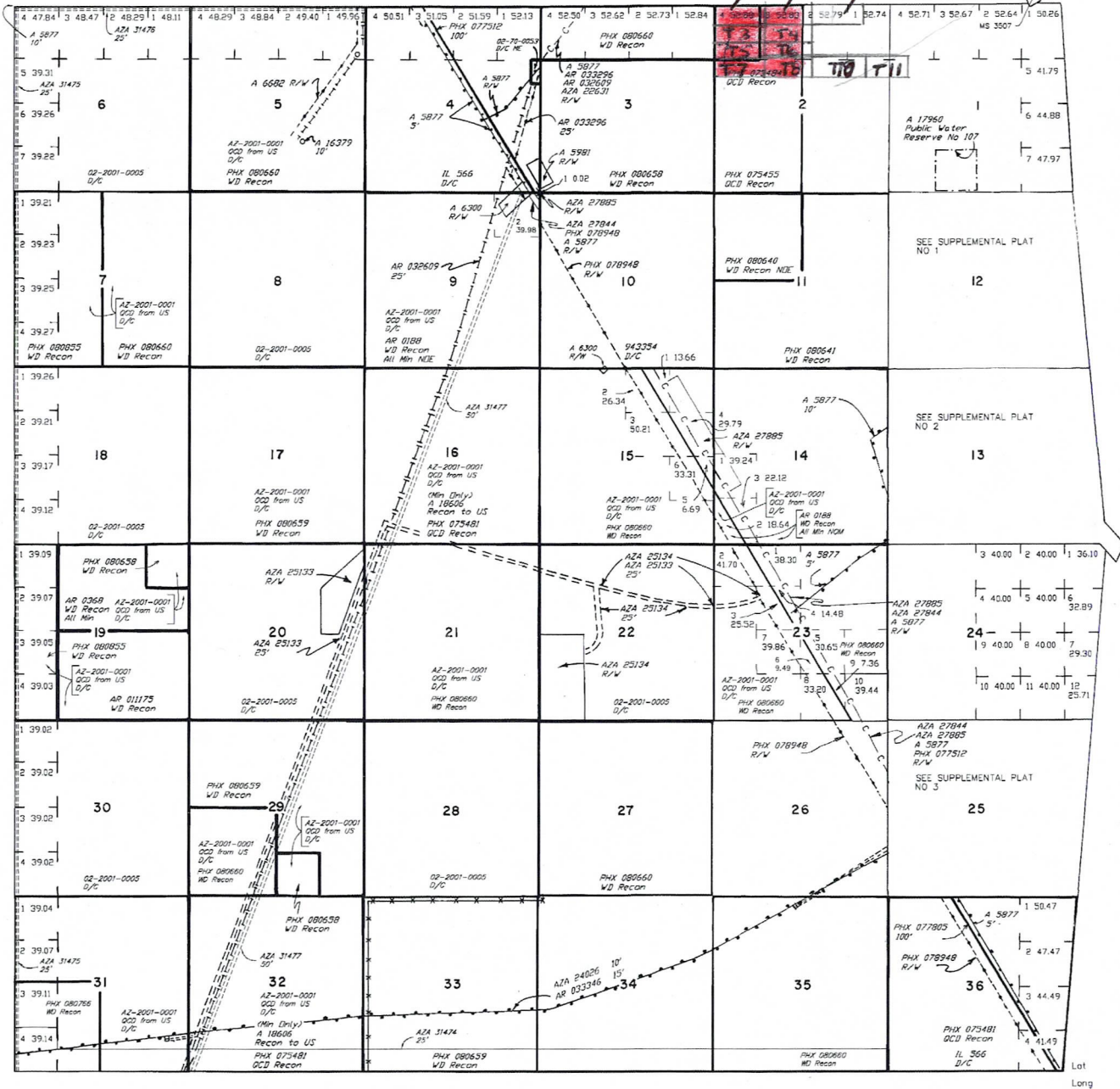
Handwritten calculations:  
27  
165 4500  
330  
1200



TOWNSHIP 22 NORTH RANGE 18 WEST OF THE GILA AND SALT RIVER MERIDIAN, ARIZONA

MOHAVE COUNTY

STATUS OF PUBLIC DOMAIN  
LAND AND MINERAL TITLES




INDEX TO SEGREGATED TRACTS

SURVEY	ORIGINAL SURVEY	T	R	SEC	SUBDIVISION

FOR ORDERS AFFECTING DISPOSAL OR USE OF UNIDENTIFIED LANDS WITHDRAWN FOR CLASSIFICATION, MINERALS, WATER AND/OR OTHER PUBLIC PURPOSES, REFER TO INDEX OF MISCELLANEOUS DOCUMENTS.

DIST NO 2  
GRAZING DIST NO 2  
MDS 449 NE  
450 NW

AZA 24026 10'  
 Sec 25 : Lot 4, S, N1/2SW1/4, NW1/4SE1/4  
 Sec 26 : E1/2SE1/4, SW1/4SE1/4  
 Sec 31 : Lot 4, SE1/4SW1/4, S1/2SE1/4  
 Sec 32 : SW1/4, N1/2SE1/4  
 Sec 33 : N1/2SE1/4  
 Sec 34 : S1/2NE1/4, SE1/4NW1/4, N1/2SW1/4  
 Sec 35 : NW1/4NE1/4, N1/2NW1/4, SW1/4NW1/4



**WARNING STATEMENT**  
 This plot is the Bureau's Record of Title, and should be used only as a graphic display of the township's survey data. Records herein do not reflect title changes which may have been effected by lateral movements of rivers or other bodies of water. Refer to the cessary surveys for official survey information.

Lat 3514'30"N  
Long 114°08'59"W

CURRENT TO	GS	T	R	SEC
7-11-2002	PV	22 N	18 W	





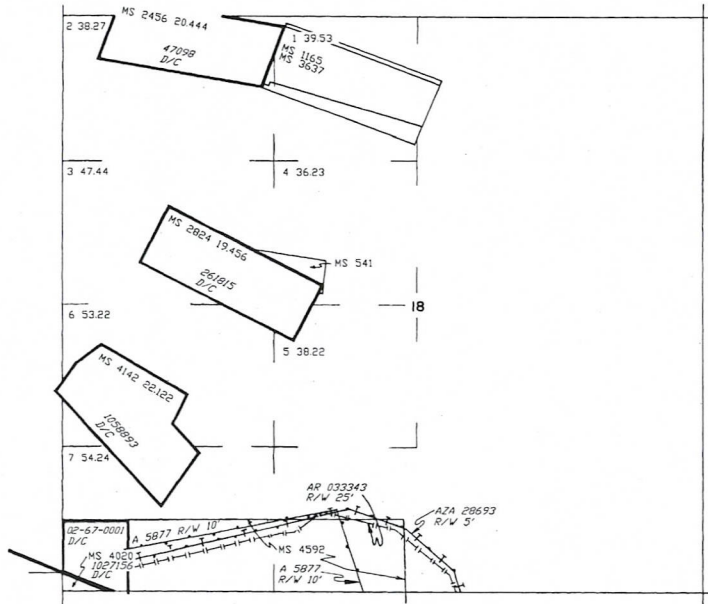
TOWNSHIP 23 NORTH RANGE 17 WEST OF THE GILA AND SALT RIVER MERIDIAN, ARIZONA

STATUS OF PUBLIC DOMAIN  
LAND AND MINERAL TITLES

**MTP  
SUPPL Sec 18**

7

INDEX TO SEGREGATED TRACTS			
RESURVEY TRACT NO	ORIGINAL SURVEY		
	T	R	SEC



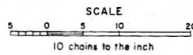
FOR ORDERS EFFECTING DISPOSAL OR USE OF  
UNIDENTIFIED LANDS WITHDRAWN FOR CLASSIFICATION,  
MINERALS, WATER AND/OR OTHER PUBLIC PURPOSES,  
REFER TO INDEX OF MISCELLANEOUS DOCUMENTS.

DIST NO 2

GRAZING DIST NO 2

17

19



**WARNING STATEMENT**

This plat is the Bureau's Record of Title, and should be used only as a graphic display of the township survey data. Records hereon do not reflect title changes which may have been effected by lateral movements of rivers or other bodies of water. Refer to the cadastral surveys for official survey information.

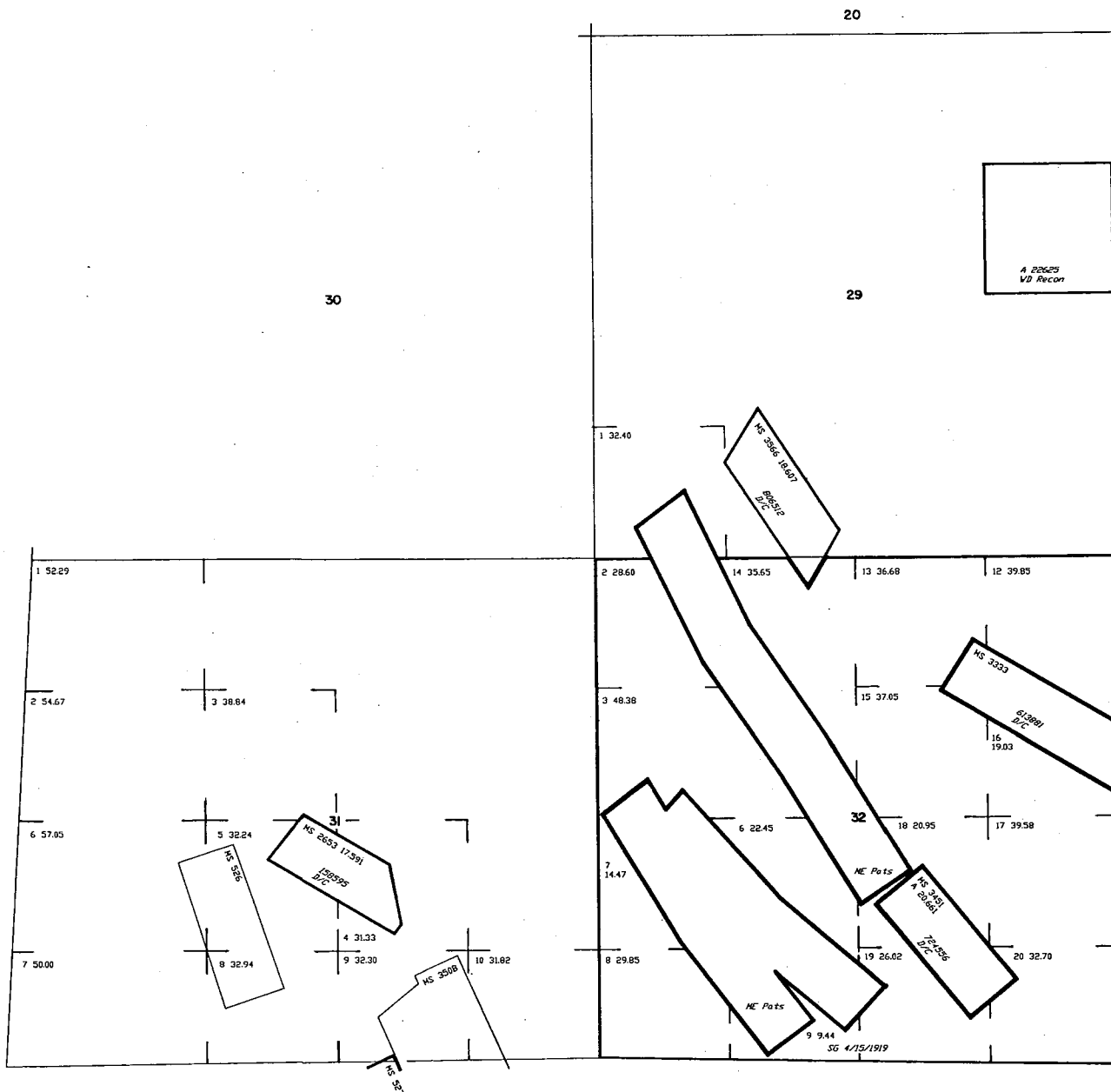
CURRENT TO	BY
4/2/1999	RE
	SUPPL 2

T. 23 N  
R. 17 W.

# TOWNSHIP 23 NORTH RANGE 17 WEST OF THE GILA AND SALT RIVER MERIDIAN, ARIZONA

STATUS OF PUBLIC DOMAIN  
LAND AND MINERAL TITLES

**MTP  
SUPPL Sec 29,31,32**



INDEX TO SEGREGATED TRACTS			
RESURVEY	ORIGINAL SURVEY		
TRACT NO	T	R	SUBDIVISION

FOR ORDERS EFFECTING DISPOSAL OR USE OF  
UNIDENTIFIED LANDS WITHDRAWN FOR CLASSIFICATION,  
MINERALS, WATER AND/OR OTHER PUBLIC PURPOSES,  
REFER TO INDEX OF MISCELLANEOUS DOCUMENTS.

DIST NO 2

GRAZING DIST NO 2

CURRENT TO	BY
4/2/1999	RE
	SUPL 3

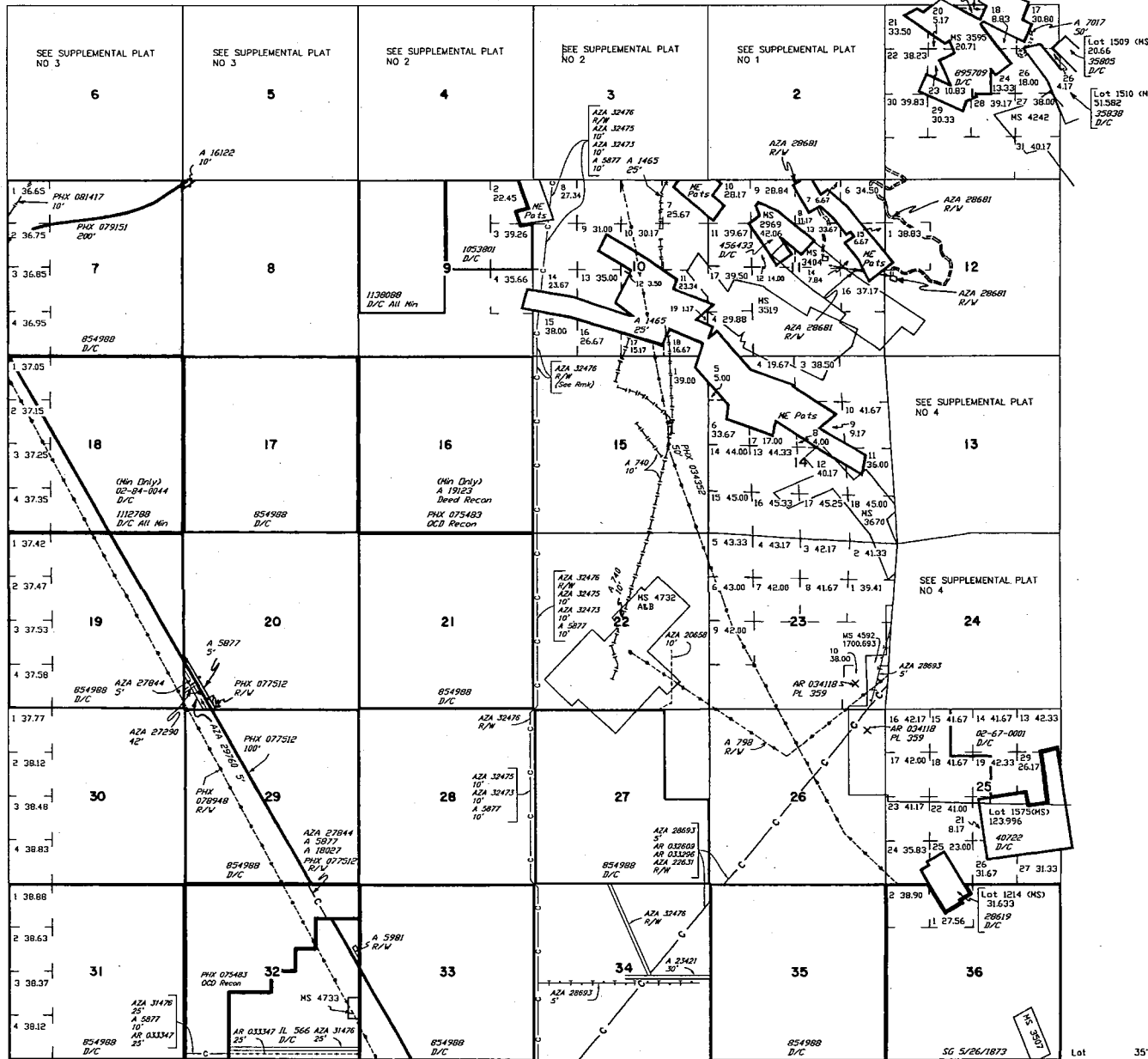
**WARNING STATEMENT**  
This plat is the Bureau's Record of Title, and should be used  
only as a graphic display of the township survey data. Rec-  
ords hereon do not reflect title changes which may have been  
affected by lateral movements of rivers or other bodies of water.  
Refer to the cadastral surveys for official survey information.

T 23N  
R 17W

TOWNSHIP 23 NORTH RANGE 18 WEST OF THE GILA AND SALT RIVER MERIDIAN, ARIZONA

MOHAVE COUNTY

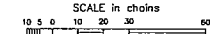
STATUS OF PUBLIC DOMAIN  
LAND AND MINERAL TITLES



INDEX TO SEGREGATED TRACTS				
RESURVEY	T	R	SEC	SUBDIVISION

FOR ORDERS AFFECTING DISPOSAL OR USE OF UNIDENTIFIED LANDS WITHDRAWN FOR CLASSIFICATION, MINERALS, WATER AND/OR OTHER PUBLIC PURPOSES, REFER TO INDEX OF MISCELLANEOUS DOCUMENTS.

- DIST NO 2
- CRAZING DIST NO 2
- MDS 451 NE  
452 NW  
453 SW  
454 SE
- AZA 26521 R/W  
Sec 20 : N1/2SW1/4  
Sec 32 : N1/2NE1/4
- AZA 27301 R/W  
Sec 20 : NW1/4 M&B
- AZA 30121 R/W 10'  
Sec 22 : NW1/4SW1/4, SW1/4SW1/4SW1/4SW1/4
- AR 033343 R/W 25'  
Sec 24 : Lot 7
- AZA 32476 R/W  
Sec 9 : E1/2SE1/4SE1/4  
Sec 16 : E1/2E1/2E1/2E1/2E1/2



WARNING STATEMENT  
This plot is the Bureau's Record of Title, and should be used only as a graphic display of the Township survey data. Records hereon do not reflect title changes which may have been effected by lateral movements of rivers or other bodies of water. Refer to the cadastral surveys for official survey information.

CURRENT TO	GS	CSR Mer
7-21-2005	PV	T 23 N R 18 W

Lot 3519'45"N  
114°08'56"W

SG 5/26/1873

TOWNSHIP 22 NORTH RANGE 18 WEST OF THE GILA AND SALT RIVER MERIDIAN, ARIZONA

SECTION OR TRACT	SUBDIVISION								ACRES	KIND OF ENTRY -OR- PURPOSE OF ORDER	SERIAL FILE -OR- ORDER NUMBER	DATE OF ACTION	DATE POSTED	- REMARKS - E. G. DATE CLOSED, TERMINATED, REJECTED OR RESCINDED		
	NE 1/4		NW 1/4		SW 1/4		SE 1/4								LOTS	OTHER DESCRIPTION
	NE	NW	SW	SE	NE	NW	SW	SE								
FOR ORDERS EFFECTING DISPOSAL OR USE OF UNIDENTIFIED LANDS WITHDRAWN FOR CLASSIFICATION, MINERALS, WATER, AND/OR OTHER PUBLIC PURPOSES, REFER TO INDEX OF MISCELLANEOUS DOCUMENTS																
12										Lot 1215 (MS)	20.66	ME Pat.	28610	10/2/1897	MC 314	
13										MS 2461 22N 17W All Secs. 2, 16, 32 & 36	54.325	ME Pat. SG	48446 Act of Cong.	2/25/1909 6/20/1910	Title to State to fix on approval of survey; subj. to prior rights	
1	x									20N 17W		EO Wd. Pwr. Site Res.	719	5/24/1919	PL0 5992 Rev. 10/7/1981	
1										M&B, See Remarks		R/W Trans. Line	PHX 054352	6/5/1919	Subdiv. Undef.; 23N 18W	
3																
4																
10																
15																
22																
27																
34										M&B, See Remarks		R/W RR	PHX 043230	8/24/1920	Subdiv. Undef.; 20N 17W; Case Closed 05/15/1986(abandonment)	
12										MS 3320 22N 17W	40.847	ME Pat.	R20761	8/29/1921		
7										All	656.96					
17										All	640.00					
19										All	656.24					
21										All	640.00					
27										All	640.00					
29										All	640.00					
31										All	656.36					
33										All	640.00					
35										All; 22N 14W	640.00	RRG Pat.	827123	10/6/1921	PX WD's to U.S.: 1/20/1943, 4/20/1943, 5/7/1943, 5/17/1949, 5/19/1949	
13										MS 3612 22N 17W	55.604	ME Pat.	845727	1/27/1922		
3										All	690.69					
5										All	676.49					
9										All	640.00					
11										All	640.00					
15										All	640.00					
23										All	640.00					
25										All; 23N 12W	711.76	RRG Pat.	868511	6/17/1922	PX WD's to U.S.: 4/20/1943, 5/7/1943, 2/4/1947, 5/17/1949, 5/19/1949, 7/7/1950	
12										MS 3985 22N 17W	56.861	ME Pat.	881740	9/28/1922		
2	x	x					x	x	x	I, Part 2 30N 2W	320.00	IL Base	75	7/7/1923		
10										All						
14										All	1280.00	RRX Pat.	943354	8/28/1924	PX WD's to U.S.: 7/7/1950	
13			x	x		x	x	x		18N 10W	200.00	RRG Pat.	945412	9/30/1924	PX WD's to U.S.: 4/20/1943, 2/4/1947, 5/17/1949, 5/19/1949	
										All Secs. 2, 16, 32 & 36		SG	Act of Cong.	1/25/1927	Extends Act of 6/20/1910 to Min. lands; subj. to prior rights	
13										MS 3956 22N 17W	102.365	ME Pat.	1010130	12/15/1927		
24			x	x	x	x	x	x	x	4, 5, 7 thru 12	615.01	SRHE	PHX 064924	6/8/1931	Canc. 9/7/1934	
24										1, 2, 3, 6	148.99	SRHE	PHX 074159	5/9/1934	Rel. 1/19/1939	
4										N&E 1/2 SW 1/4		R/W Mat. Site	PHX 077456	12/11/1936	2/12/1964 Canc. 2/12/1964	
26	x	x	x	x												
4	x	x	x	x	x	x	x	x		21N 17W		R/W Hwy.	PHX 077512	5/27/1937	Proof of Construction 3/20/1964	
26										N&E 1/2 NW 1/4, NW 1/4 NW 1/4		R/W Mat. Site	PHX 078179	9/27/1937	2/12/1964 Canc. 2/12/1964	
4										SW 1/4 NE 1/4; 21N 17W		R/W Mat. Site	PHX 078095	9/27/1937	2/12/1964 Canc. 2/12/1964	
4																
9																
10																
14																
15																
23																
25																

T. 22N  
R. 18W

TOWNSHIP 22 NORTH RANGE 18 WEST OF THE GILA & SALT RIVER MERIDIAN, ARIZONA

SECS	SUBDIVISION																Acres	Kind of Entry or Purpose	Serial Number or Order Number	Action Date	Remarks							
	NE 1/4				NW 1/4				SW 1/4				SE 1/4									Lots	Other Description					
	NE	NW	SW	SE	NE	NW	SW	SE	NE	NW	SW	SE	NE	NW	SW	SE												
For orders effecting disposal or use of unidentified lands withdrawn for classification, minerals, water, and/or other public purposes, and Indian treaties, refer to Misc. Document Index																												
8																						ALL;	2336.31	LEASE / OG	A-10505	6/19/1978	EFF. 7/1/1978; TERM. 7/1/1984; OG SIM. PART DEC. 1984;	
13					X				X	X											1, 4, 8 THRU 11, 2, 3, 5, 6, 7 LESS PATENTED MINING CLAIMS							
24					X	X	X	X	X	X	X	X																
26																						ALL;	1437.01	LEASE / OG	A-10506	12/5/1979	EFF. 1/1/1980; TERM. 1/1/1986; OG SIM. JUNE 1986;	
1			X				X	X	X	X	X	X			X	X					1-7							
12		X			X	X	X		X	X	X										9-16		1324.44	LEASE / OG	A-13840	3/31/1981	EFF. 4/1/1981; PART ASSIGN. 3/1/1982; TERM. 4/1/1985; OG SIM. OCT. 1985;	
4																						ALL;						
36																						ALL;	1280.00	APLN. / IL	A-17000-L	8/27/1981	SEGREGATED FROM THE PUBLIC LAND LAWS, INCLUDING THE MINING LAWS, BUT NOT THE MINERAL LEASING LAWS;	
19									X				X	X	X	X						O.OPENING TO ENTRY		AR-011175	8/28/1981			
19		X	X	X	X				X													O.OPENING TO ENRTY		AR-0368	9/15/1981			
11	X	X	X	X					X	X	X	X	X	X	X	X												
13					X	X																O.OPENING TO ENTRY		PHX-080641	9/18/1981			
1																	1	20N 17W;				PLO / REV. RES 719		5992	10/7/1981	ALL LANDS LYING WITHIN 50 FT OF CENTER LINE OF TRANSMISSION LINE; PD LANDS OPEN TO ENTRY 10:00 AM 10/7/1981;		
2																	4					O.OPENING TO ENTRY		PHX-075484	11/20/1981			
31																						ALL;			PHX-080766	3/21/1982	OTHER TPS: 23N 19W, 27N 20W;	
1							X	X							X	X					3,4,6,7							
12					X	X	X														10,13,14,16		640.99	LEASE / OG	A-13840-A	5/11/1982	EFF. 4/1/1981; TERM. 4/1/1985; OG SIM. OCT. 1985;	
1											X												40.00	PUBLIC WATER RESERVE NO 107	A-17960	8/24/1982		
5		X	X												X		1	MS 4735, MS 4734;				R/W WATER PIPELINE AND WELL SITES		A-16379	9/14/1982	CANCELLED IN PART 12/7/1982; REISSUED 9/14/1987;		
4		X			X	X	X	X	X	X	X	X	X	X	X	X	1-4	W2NESENE, W2SENE, SESENE;										
36	X	X			X	X	X	X	X	X	X	X	X	X			1-4	19N 17W;				IL		566	9/15/1982	(A-17000(L));		
36											X	X			X		4					R/W ROADWAY		A-17932	9/15/1982	PERPETUAL; TERMINATED AND CASE CLOSED 3/29/1994;		
4																		PART N2N2;				R/W WATER PIPELINE		A-18027	1/20/1984	23N 18W; TERMINATED AND CASE CLOSED 3/29/1994;		
16																		ALL;										
32																		ALL;				DEED RECON TO U.S. / SX		A-18606	4/19/1984;	(MINERALS ONLY); TITLE ACCEPTED 5/8/1984; OPENING ORDER 6/22/1984; OPEN TO ENTRY UNDER THE MINING AND MINERAL LEASING LAWS, SUBJECT TO EXISTING STATE ISSUED LEASES AND PERMITS FOR TERMS OF SAME; (PAT. # 02-84-0044);		
16																		ALL;										
32																		ALL;						1280.00	LEASE / OG	A-22829	6/5/1987	ISSUED BY STATE EFFECTIVE 6/6/1983; CASE CLOSED 12/15/1989;

TOWNSHIP 22 NORTH RANGE 18 WEST OF THE GILA AND SALT RIVER MERIDIAN, ARIZONA

SECTION OR TRACT	SUBDIVISION				LOTS	OTHER DESCRIPTION	ACRES	KIND OF ENTRY -OR- PURPOSE OF ORDER	SERIAL FILE -OR- ORDER NUMBER	DATE OF ACTION	DATE POSTED	REMARKS E. G. DATE CLOSED, TERMINATED, REJECTED OR RESCINDED			
	NE 1/4	NW 1/4	SW 1/4	SE 1/4											
	NE NW SW SE	NE NW SW SE	NE NW SW SE	NE NW SW SE											
FOR ORDERS EFFECTING DISPOSAL OR USE OF UNIDENTIFIED LANDS WITHDRAWN FOR CLASSIFICATION, MINERALS, WATER, AND/OR OTHER PUBLIC PURPOSES, AND INDIAN TREATIES, REFER TO INDEX OF MISCELLANEOUS DOCUMENTS															
19	x														
21							A11								
23							A11								
25		x	x	x	x	x	x	x	1 thru 6						
27							A11								
29							A11								
32							A11								
33							A11								
35							A11								
36							A11; 19N 12W	D. Opening to Entry	AR 5-6	11/10/1953					
13							W 1/2 NE 1/4 SW 1/4	ST Pat.	1158950	4/16/1956					
13							E 1/2 NE 1/4 SW 1/4	ST Pat.	1158951	4/16/1956					
19							29N 7E	PX WD to U.S.	AR 011175	6/5/1956		Open to entry 8/28/1981			
4							E 1/2 NE 1/4 SE 1/4	FLUP #151	AR 029271	11/29/1960	12/2/1965	Eff. 12/1/1960; To Exp. 12/1/1965; Exp. 12/1/1965			
2							Pt. 2	M. Cl.; 31N 5E	25.53	IL Base	283	2/2/1961	3/23/1961		
3							4	NW 1/4 NE 1/4							
4		x	x					x	x	x	x				
9		x	x					x	x	x					
16								x	x	x	x				
20		x	x	x				x	x	x	x				
21								x	x						
29		x	x					x	x						
32								x	x						
25								4,5	NW 1/4 SE 1/4						
26								x	x						
31								x	x	x	4				
32								x	x	x	x				
33								x	x						
34		x	x	x	x										
35		x						24N 12W		R/W Cable Line	AR 033346	4/23/1964		Prepermit issued; Formal appvd. 11/16/1965	
25								x	x		4,5				
26								x	x	x					
35		x						x	x	x					
34		x	x					x	x						
33								x	x						
32								x	x	x	x				
31								x	x	x	4				
								21N 19W		R/W Buried Cable, Repeater Sta.					
								S. Road	AR 033346	11/16/1965					
4								E 1/2 NE 1/4 SE 1/4	5.00	FUP #400	AR 035587	4/5/1966		Eff. 4/5/1966; to exp. 4/30/1971; exp. 4/30/1971	
3								4							
4		x						23N 18W		R/W Trans. Line	AR 033296	7/27/1966		Amendment No. 1, dated 1/30/1989; To term 7/6/2016	
								ENTIRE TOWNSHIP	22N 17W	O. Proposed Cl. Multiple Use	A 155	9/9/1966		Public lands only; Pub. F.R. 9/15/1966; lands segregated; Notice of Cl. 12/6/1966; segregates lands from appropriation under homestead, desert land, allotment and PS; Pub. F.R. 12/21/1966; Cl. Term. 10/7/1981	
4									5.00	ME Pat.	02-70-0053	2/2/1970		E 1/2 NE 1/4 SE 1/4 (A 2947)	
3								W 1/2 SW 1/4							
4								E 1/2 SE 1/4		R/W Drainage Easements	A 5981	12/2/1970	12/3/1970	Other Tps.: 23N 18W, 23N 19W	
14								See Remarks		FUP # 543	A 5422	12/31/1970	1/7/1976	SE 1/4 NW 1/4 SW 1/4, with a 50' wide haul road situated in SW 1/4 SW 1/4; Exp. 12/31/1975	
14								23N 18W		SLUP	A 6240	8/31/1971	11/11/1976	Exp. 8/31/1976	

CONTINUED  
SEE COMPUTER-GENERATED PAGE 1

T 22N  
R 18W  
Page 3

TOWNSHIP 22 NORTH RANGE 18 WEST OF THE GILA AND SALT RIVER MERIDIAN, ARIZONA

SECTION OR TRACT	SUBDIVISION				ACRES	KIND OF ENTRY -OR- PURPOSE OF ORDER	SERIAL FILE -OR- ORDER NUMBER	DATE OF ACTION	DATE POSTED	REMARKS E. G. DATE CLOSED, TERMINATED, REJECTED OR RESCINDED		
	NE 1/4	NW 1/4	SW 1/4	SE 1/4							LOTS	OTHER DESCRIPTION
	NE NW SW SE	NE NW SW SE	NE NW SW SE	NE NW SW SE								
FOR ORDERS EFFECTING DISPOSAL OR USE OF UNIDENTIFIED LANDS WITHDRAWN FOR CLASSIFICATION, MINERALS, WATER, AND/OR OTHER PUBLIC PURPOSES, REFER TO INDEX OF MISCELLANEOUS DOCUMENTS												
26												
36						MEB, See Remarks	R/W Trans. Line	PHX 078948	7/15/1959	Subdiv. Undef.; 21N 17W		
2			x	x	3	3N 6W	SX QCD to U.S.	PHX 075455	4/4/1940			
2					4	24N 14W	SX QCD to U.S.	PHX 075484	4/5/1941	0. Opening to entry 11/20/1981		
31						All; 23N 19W, 27N 20W	PX WD to U.S.	PHX 080766	1/20/1943	0. Opening to entry 3/21/1982		
3	x	x	x	x								
19	x											
29							PX WD to U.S.	PHX 080658	4/20/1943			
13												
17						All						
25					1							
29	x	x	x	x								
33						All	PX WD to U.S.	PHX 080659	4/20/1943			
7			x	x	1,2,3,4							
19					1,2,3,4							
25					7		PX WD to U.S.	PHX 080655	5/7/1943			
11			x	x		23N 19W	PX WD to U.S.	PHX 080640	2/4/1947			
11	x	x	x	x								
13			x	x		16N 10W	PX WD to U.S.	PHX 080641	2/4/1947	0. Opening to entry 9/18/1981		
3					1,2,3,4							
5						All						
7	x	x	x	x								
13												
15						All						
21						All						
23						All						
25			x	x	2,3,4,5,6							
27						All						
29			x	x								
35						All; 23N 21W	PX WD to U.S.	PHX 080660	5/17/1949	0. Open to entry 11/10/1953		
13												
17						All						
25					1							
29	x	x	x	x								
33						All; 23N 21W	PX WD to U.S.	PHX 080659	5/15/1949	0. Open to entry 11/10/1953		
3			x	x								
19	x											
29						23N 21W	PX WD to U.S.	PHX 080658	5/19/1949	0. Open to entry 11/10/1953		
16						All						
32						All						
36						All; 16N 16W	SX QCD to U.S.	PHX 075481	6/18/1949	0. Open to entry 11/10/1953		
9						All						
14						All; 29N 6E, 29N 7E	PX WD to U.S.	AR 0188	7/7/1950			
36	x	x	x			23N 19W	R/W Hwy.	PHX 077805	9/29/1950	Proof of Construction 12/10/1963		
19	x	x	x	x			PX WD to U.S.	AR 056R	7/6/1951	0. Opening to entry 9/15/1981		
3						All						
5						All						
7	x	x	x	x								
13												
15						All						
16						All						
17						All						

T. 22N  
R. 18W

TOWNSHIP 22 NORTH RANGE 18 WEST OF THE GILA & SALT RIVER MERIDIAN, ARIZONA

SECS	SUBDIVISION																Acres	Other Description	Acres	Kind of Entry or Purpose	Serial Number or Order Number	Action Date	Remarks	
	NE 1/4				NW 1/4				SW 1/4				SE 1/4											Lots
	NE	NW	SW	SE	NE	NW	SW	SE	NE	NW	SW	SE	NE	NW	SW	SE								
For orders effecting disposal or use of unidentified lands withdrawn for classification, minerals, water, and/or other public purposes, and Indian treaties, refer to Misc. Document Index																								
4																		S2SESE;						
9	X																							
15																		N2NENW;		R/W DRAINAGE EASTMENT	A-6300	12/7/1971		
3																	4	NWSWNW, SWSWSW;						
4													X	X		X	2,3	NESENW, THAT PART OF S2 LYING OUTSIDE PATENTED LAND;						
3																	4	NWSWNW, SWSWSW;						
4													X	X		X	2,3	NESENW, AND THAT PART OF THE S2NE LYING OUTSIDE PATENTED LAND;						
12												X					5,6							
13					X	X	X				X	X						S2NESW, SWNWSW;						
14				X					X	X	X				X									
15	X	X	X	X								X												
23	X	X	X	X	X	X	X						X	X	X			NENESW;						
25						X			X	X	X													
26	X			X																				
36		X	X	X	X								X				3,4	23N 18W;		R/W BURIED TELEPHONE LINE	A-5877	2/23/1972	AMENDMENT #4 DATED 7/29/1992;	
5			X	X									X				1	23N 18W;		R/W ELECTRIC POWER LINE	A-6682	7/24/1973		
12																	8		4.65	O. CL. ST.	A-583	7/26/1973		
12																	8		4.65	PATENT / ST	02-74-0009	8/27/1973	(A-583);	
12																	7	22N 17W;		R/W ELECTRIC DISTRIBUTION LINE	A-8509	4/14/1975		
18	X	X	X	X	X			X	X			X	X	X	X	X	1-4							
20																		ALL;						
22																		ALL;						
28																		ALL;	2556.76	LEASE / OG	A-10507	5/22/1978	EFF. 6/1/1978; TERM. 6/1/1984; OG SIM. DEC. 1984;	
30	X	X	X	X	X			X	X			X	X	X	X	X	1-4							
34																		ALL;						
35																		ALL;	1916.08	LEASE / OG	A-10508	5/22/1978	EFF. 6/1/1978; SEC. 35 CANCELLED 11/30/1978; TERM. 6/1/1984; OG SIM. DEC. 1984;	
2			X	X									X	X	X	X	1,2							
4			X			X	X	X	X	X	X	X	X	X	X	1-4	W2NESENE, W2SENE, SESENE;							
6			X	X			X	X					X	X	X	X	1-7							



TOWNSHIP 22 NORTH RANGE 18 WEST OF THE GILA & SALT RIVER MERIDIAN, ARIZONA

SECS	SUBDIVISION																Acres	Kind of Entry or Purpose	Serial Number or Order Number	Action Date	Remarks		
	NE 1/4				NW 1/4				SW 1/4				SE 1/4									Lots	Other Description
	NE	NW	SW	SE	NE	NW	SW	SE	NE	NW	SW	SE	NE	NW	SW	SE							
For orders effecting disposal or use of unidentified lands withdrawn for classification, minerals, water, and/or other public purposes, and Indian treaties, refer to Misc. Document Index																							
5			X	X										X			1	23N 18W;		R/W WATER WELLS AND PIPELINE	A-16379	9/14/1987	TO TERM. 9/13/1997;
3																	4			R/W ROAD	AZA-22631	9/1/1989	PERPETUAL;
25									X	X				X			4,5						
26														X	X	X							
31													X				4						
32									X	X	X	X	X	X									
33									X	X			X	X									
34			X	X				X	X	X													
35		X			X	X	X											LD TP 20N 22W;		R/W FIBER OPTIC CABLE	AZA-24026	1/2/1990	TO TERM. 1/1/2020;
16										X	X				X	X							
20	X	X	X	X									X	X	X	X							
21	X	X	X	X	X	X	X	X															
22	X	X	X	X	X	X	X	X															
23							X	X															
29	X	X	X	X	X	X	X	X	X	X	X	X											
31																		SESESE;					
32					X	X	X	X	X	X	X	X					73.70		R/W MATERIAL SITE AND HAUL ROADS	AZA-25133	6/14/1991		
22	X	X	X	X	X	X	X	X	X	X	X	X											
23							X	X									94.57		R/W MATERIAL SITES AND HAUL ROADS	AZA-25134	6/14/1991		
5			X	X			X	X	X	X	X	X	X	X	X	X	1-4						
6			X	X			X	X		X	X	X	X	X	X	X	1-7						
7	X	X	X	X	X		X	X		X	X	X	X	X	X	X	1-4						
8																		ALL;					
9																		ALL;					
11																		ALL;					
14																		ALL;					
15																		ALL;					
16																		ALL;					
17																		ALL;					
18	X	X	X	X	X		X	X		X	X	X	X	X	X	X	1-4						
19	X	X	X	X	X		X	X		X	X	X	X	X	X	X	1-4						
20																		ALL;					

TOWNSHIP 22 NORTH RANGE 18 WEST OF THE GILA & SALT RIVER MERIDIAN, ARIZONA

SECS	SUBDIVISION																Acres	Kind of Entry or Purpose	Serial Number or Order Number	Action Date	Remarks		
	NE 1/4				NW 1/4				SW 1/4				SE 1/4									Lots	Other Description
	NE	NW	SW	SE	NE	NW	SW	SE	NE	NW	SW	SE	NE	NW	SW	SE							
For orders effecting disposal or use of unidentified lands withdrawn for classification, minerals, water, and/or other public purposes, and Indian treaties, refer to Misc. Document Index																							
21																	ALL;						
22																	ALL;						
23																	ALL;						
25				X	X	X	X	X	X	X	X	X	X	X	X	1-7							
26																	ALL;						
27																	ALL;						
28																	ALL;						
29																	ALL;						
30	X	X	X	X	X			X	X			X	X	X	X	1-4							
31	X	X	X	X	X			X	X			X	X	X	X	1-4							
32																	ALL;						
33																	ALL;						
34																	ALL;						
35																	ALL;	17401.15	NORA / PX	AZA-26445	2/24/1992	SEGREGATES LANDS FROM APPROPRIATION UNDER THE PUBLIC LAND LAWS, EXCEPT EXCHANGE PURSUANT TO SECTION 206 OF THE FEDERAL POLICY AND MANAGEMENT ACT OF 1976, AND THE MINING LAWS; SEG. TO TERM. 2/23/1994; OTHER TPS: 21N 19W, 17N 21W, 18N 21W, 19N 21W;	
9																	NENENENE;		R/W AMENDMENT #4	AZA-5877	7/29/1992	PERPETUAL;	
3										X													
9	X																						
14								X	X	X	X												
15	X	X	X	X									X	X	X	X							
23			X		X	X	X	X					X	X	X	X							
25					X			X	X	X	X												
26	X	X	X	X												142.30	R/W EASEMENT		AZA-27885	6/21/1993	PERPETUAL; AMENDMENT # 1 2/3/1997;		
9	X																						
14									X	X													
15		X	X	X									X			X							
23				X		X	X	X					X	X	X								
25					X			X	X	X													
26	X			X													LD TP 6N 4W;		R/W BURIED FIBER OPTIC CABLE	AZA-27844	1/20/1994	TO TERM. 1/19/2024; AMENDED 4/15/1999;	
1																PART 3, 4							
2																PART 1	LD TP 14N 9W;		APLN. / PX	AZA-28633	7/20/1994	SEGREGATES LANDS FROM PUBLIC LAND LAWS, MINING LAWS, AND MINERAL LEASING LAWS; SEG. TO TERM. 7/19/1999; AMENDED;	
1																3, 4							

TOWNSHIP 22 NORTH RANGE 18 WEST OF THE GILA & SALT RIVER MERIDIAN, ARIZONA

SECS	SUBDIVISION																Acres	Other Description	Acres	Kind of Entry or Purpose	Serial Number or Order Number	Action Date	Remarks	
	NE 1/4				NW 1/4				SW 1/4				SE 1/4											Lots
	NE	NW	SW	SE	NE	NW	SW	SE	NE	NW	SW	SE	NE	NW	SW	SE								
	For orders effecting disposal or use of unidentified lands withdrawn for classification, minerals, water, and/or other public purposes, and Indian treaties, refer to Misc. Document Index																							
2																	1			APLN. / PX AMENDED	AZA-28633	7/11/1995	SEGREGATES LANDS FROM THE PUBLIC LAND LAWS, MINING LAWS AND MINERAL LEASING LAWS; SEG. TO TERM. 7/20/1999; OTHER TPS: 23N 18W, 1N 14E;	
14																		W2NWSW;						
15	X	X	X	X														E2NESE;	15.23	R/W AMENDMENT #1	AZA-27885	2/3/1997	PERPETUAL;	
3			X	X			X	X	X	X	X	X	X	X	X	X	1-4 INCL.							
5			X	X			X	X	X	X	X	X	X	X	X	X	1-4 INCL.							
6			X	X			X	X			X	X	X	X	X	X	1-7 INCL.							
7	X	X	X	X	X				X	X			X	X	X	X	1-4 INCL.							
8																		ALL;						
9																		ALL;						
15																		ALL;						
16																		ALL;						
17																		ALL;						
18	X	X	X	X	X				X	X			X	X	X	X	1-4 INCL.							
19	X	X	X	X	X				X	X			X	X	X	X	1-4 INCL.							
20																		ALL;						
21																		ALL;						
22																		ALL;						
26																		ALL;						
27																		ALL;						
28																		ALL;						
29																		ALL;						
30	X	X	X	X	X				X	X			X	X	X	X	1-4 INCL.							
32																		ALL;						
33																		ALL;						
34																		ALL;						
35																		ALL;		APLN. / PX	AZA-31069	9/23/1999	SEGREGATED FROM THE PUBLIC LAND LAWS, MINING LAWS, AND MINERAL LEASING LAWS; SEG. TO TERM. 9/22/2004; LD TP 24N 15W;	
14																		PART WEST OF HIGHWAY 93;						
23																		PART WEST OF HIGHWAY 93;						
31																		ALL;		APLN. / PX	AZA-31069	3/30/2000	SEGREGATED FROM THE PUBLIC LAND LAWS, MINING LAWS AND MINERAL LEASING LAWS; SEG. TO TERM. 3/29/2005;	

**TOWNSHIP 22 NORTH RANGE 18 WEST OF THE GILA & SALT RIVER MERIDIAN, ARIZONA**

SECS	SUBDIVISION																Acres	Kind of Entry or Purpose	Serial Number or Order Number	Action Date	Remarks				
	NE 1/4				NW 1/4				SW 1/4				SE 1/4									Lots	Other Description		
	NE	NW	SW	SE	NE	NW	SW	SE	NE	NW	SW	SE	NE	NW	SW	SE									
	For orders effecting disposal or use of unidentified lands withdrawn for classification, minerals, water, and/or other public purposes, and Indian treaties, refer to Misc. Document Index																								
2																	1					APLN. / PX AMENDED	AZA-28633	7/11/1995	SEGREGATES LANDS FROM THE PUBLIC LAND LAWS, MINING LAWS AND MINERAL LEASING LAWS; SEG. TO TERM. 7/20/1999; OTHER TPS: 23N 18W, 1N 14E;
14																		W2NWSW;							
15	X	X	X	X														E2NESE;	15.23	R/W AMENDMENT #1		AZA-27885	2/3/1997	PERPETUAL;	
3			X	X			X	X	X	X	X	X	X	X	X	X	1-4 INCL.								
5			X	X			X	X	X	X	X	X	X	X	X	X	1-4 INCL.								
6			X	X			X	X			X	X	X	X	X	X	1-7 INCL.								
7	X	X	X	X	X			X	X			X	X	X	X	X	1-4 INCL.								
8																		ALL;							
9																		ALL;							
15																		ALL;							
16																		ALL;							
17																		ALL;							
18	X	X	X	X	X			X	X			X	X	X	X	X	1-4 INCL.								
19	X	X	X	X	X			X	X			X	X	X	X	X	1-4 INCL.								
20																		ALL;							
21																		ALL;							
22																		ALL;							
26																		ALL;							
27																		ALL;							
28																		ALL;							
29																		ALL;							
30	X	X	X	X	X			X	X			X	X	X	X	X	1-4 INCL.								
32																		ALL;							
33																		ALL;							
34																		ALL;							
35																		ALL;				AZA-31069	9/23/1999	SEGREGATED FROM THE PUBLIC LAND LAWS, MINING LAWS, AND MINERAL LEASING LAWS; SEG. TO TERM. 9/22/2004; LD TP 24N 15W;	
14																		PART WEST OF HIGHWAY 93;							
23																		PART WEST OF HIGHWAY 93;							
31																		ALL;				AZA-31069	3/30/2000	SEGREGATED FROM THE PUBLIC LAND LAWS, MINING LAWS AND MINERAL LEASING LAWS; SEG. TO TERM. 3/29/2005;	

**TOWNSHIP 22 NORTH RANGE 18 WEST OF THE GILA & SALT RIVER MERIDIAN, ARIZONA**

SECS	SUBDIVISION																Acres	Kind of Entry or Purpose	Serial Number or Order Number	Action Date	Remarks			
	NE 1/4				NW 1/4				SW 1/4				SE 1/4									Lots	Other Description	
	NE	NW	SW	SE	NE	NW	SW	SE	NE	NW	SW	SE	NE	NW	SW	SE								
For orders effecting disposal or use of unidentified lands withdrawn for classification, minerals, water, and/or other public purposes, and Indian treaties, refer to Misc. Document Index																								
31	X	X	X	X	X				X					X	X	X	X	1, 2		478.11	NORA / AMENDMENT	AZA-31069	8/20/2000	
6			X	X				X	X					X	X	X	X	1-7						
8																		ALL;						
18	X	X	X	X	X				X	X				X	X	X	X	1-4						
20																		ALL;						
22																		ALL;						
28																		ALL;						
30	X	X	X	X	X				X	X				X	X	X	X	1-4	LD TP 24N 15W;		PATENT / SALE	02-2001-0005	2/15/2001	(AZA-31069);
5			X	X			X	X	X	X				X	X	X	X	1-4						
7	X	X	X	X	X				X	X				X	X	X	X	1-4						
9		X	X	X	X	X	X	X	X	X				X	X	X	X	2						
14																	2							
15				X			X	X	X	X				X	X	X	2, 3, 6							
16																		ALL;						
17																		ALL;						
19	X	X	X	X	X				X	X				X	X	X	X	1-4						
21																		ALL;						
23							X		X	X	X						2, 3, 6-8							
29																		ALL;						
31	X	X	X	X	X				X				X	X	X	X	1, 2							
32																		ALL;	7066.05	DEED / SALE	AZ-2001-0001	2/15/2001	(AZA-31069);	
31																	4	S2S2S2;						
32																		S2S2S2;						
33																		S2S2S2;						
34																		S2S2S2;						
35																		S2S2S2;	30.30	R/W ROAD, DRAINAGE AND UTILITY PURPOSES	AZA-31474	2/20/2001	PERPETUAL;	
6																	4-7							
7																	1-4							
18																	1-4							
19																	1-4							
30																	1-4							
31																	1-4	OTHER TP 22N 19W;		R/W PUBLIC ROAD, DRAINAGE AND UTILITY PURPOSES	AZA-31475	2/20/2001	PERPETUAL;	

**TOWNSHIP 22 NORTH RANGE 18 WEST OF THE GILA & SALT RIVER MERIDIAN, ARIZONA**

SECS	SUBDIVISION																Acres	Kind of Entry or Purpose	Serial Number or Order Number	Action Date	Remarks		
	NE 1/4				NW 1/4				SW 1/4				SE 1/4									Lots	Other Description
	NE	NW	SW	SE	NE	NW	SW	SE	NE	NW	SW	SE	NE	NW	SW	SE							
For orders effecting disposal or use of unidentified lands withdrawn for classification, minerals, water, and/or other public purposes, and Indian treaties, refer to Misc. Document Index																							
5																	1-4						
6																	1-4	OTHER TP 23N 18W;		R/W ACCESS ROAD	AZA-31476	2/20/2001	PERPETUAL;
9		X	X											X				NWNE;					
16					X	X	X	X	X	X	X	X											
20	X	X	X	X										X	X	X							
21						X	X																
29		X	X											X									
31																		SESESE;					
32					X	X	X	X	X	X										R/W PUBLIC ROAD, DRAINAGE AND UTILITY PURPOSES	AZA-31477	2/20/2001	PERPETUAL;

From: (775) 849-0723  
Edward Devenyns  
8725 North Mineral Park Road  
Golden Valley, AZ 86413

Origin ID: IFPB



Ship Date: 28OCT11  
ActWgt: 0.5 LB  
CAD: 102177316/INET3210

Delivery Address Bar Code




SHIP TO: (602) 417-9355  
**ATTN: Public Room**  
**Arizona BLM Records Section**  
**1 N CENTRAL AVE STE 800**  
  
**PHOENIX, AZ 85004**

BILL SENDER

Ref # MP Tail Pump  
Invoice #  
PO #  
Dept #


MON - 31 OCT A1  
STANDARD OVERNIGHT

TRK# 7976 7730 7610  
0201



**SA ZSYA**

**85004**  
AZ-US  
PHX



50FG1A013/F5F4

**After printing this label:**

1. Use the 'Print' button on this page to print your label to your laser or inkjet printer.
2. Fold the printed page along the horizontal line.
3. Place label in shipping pouch and affix it to your shipment so that the barcode portion of the label can be read and scanned.

Warning: Use only the printed original label for shipping. Using a photocopy of this label for shipping purposes is fraudulent and could result in additional billing charges, along with the cancellation of your FedEx account number.

Use of this system constitutes your agreement to the service conditions in the current FedEx Service Guide, available on fedex.com. FedEx will not be responsible for any claim in excess of \$100 per package, whether the result of loss, damage, delay, non-delivery, misdelivery, or misinformation, unless you declare a higher value, pay an additional charge, document your actual loss and file a timely claim. Limitations found in the current FedEx Service Guide apply. Your right to recover from FedEx for any loss, including intrinsic value of the package, loss of sales, income interest, profit, attorney's fees, costs, and other forms of damage whether direct, incidental, consequential, or special is limited to the greater of \$100 or the authorized declared value. Recovery cannot exceed actual documented loss. Maximum for items of extraordinary value is \$500, e.g. jewelry, precious metals, negotiable instruments and other items listed in our ServiceGuide. Written claims must be filed within strict time limits, see current FedEx Service Guide.

Do not ship liquids, blood or diagnostics in this packaging.

RECEIVED  
BLMAZ STATE OFFICE  
2011 OCT 31 A 7:46  
PHOENIX, ARIZONA



Page 1 of 2

From: (775) 849-0723  
Edward Devenyns  
8725 North Mineral Park Road  
Golden Valley, AZ 86413

Origin ID: IFPB



Ship Date: 28OCT11  
ActWgt: 0.5 LB  
CAD: 102177316/INET3210

Delivery Address Bar Code



SHIP TO: (602) 417-9355  
ATTN: Public Room  
Arizona BLM Records Section  
1 N CENTRAL AVE STE 800

BILL SENDER

Ref # MP Tail Pump  
Invoice #  
PO #  
Dept #

PHOENIX, AZ 85004



MON - 31 OCT A1  
STANDARD OVERNIGHT

TRK# 7976 7730 7610

0201

SA ZSYA

85004  
AZ-US  
PHX



50FG11013/FEF4

After printing this label:

1. Use the 'Print' button on this page to print your label to your laser or inkjet printer.
2. Fold the printed page along the horizontal line.
3. Place label in shipping pouch and affix it to your shipment so that the barcode portion of the label can be read and scanned.

Warning: Use only the printed original label for shipping. Using a photocopy of this label for shipping purposes is fraudulent and could result in additional billing charges, along with the cancellation of your FedEx account number.

Use of this system constitutes your agreement to the service conditions in the current FedEx Service Guide, available on fedex.com. FedEx will not be responsible for any claim in excess of \$100 per

Securely seal the appropriate shipping pouch.  
Press here to seal.  
Press here to seal.  
Press here to seal.  
Sender: You must seal flap before shipping.

RT 278 8 B  
FZ 7610 10.31





Align top of FedEx Express® Shipping Label here.

*The World On Time.*

Envelope

Align bottom of Peel and Stick Airbill or Pouch here.